

# eRALLY

ICELAND 2020

Roadbook  
20<sup>th</sup> - 22<sup>nd</sup> August 2020



 Ísorka



 FIA E-RALLY  
REGULARITY CUP

## Phone numbers

Clerk of the Course (Baldvin Hansson) .....	+354 699 5050
Deputy Clerk of the Course (Tryggvi M Thordarson) .....	+354 692 3672
Event secretary (Thrandur Arnthorsson) .....	+354 821 3919
Competitor Relations Officer (Thordis "Disa" Sigurdardottir) .....	+354 897 2169
Course opening car (Jon Thor Jonsson) .....	+354 856 9099
Course closing car (Ian Sykes) .....	+354 662 6389
Chief Icelandic Scruitineer (Thorarinn "Diddi" Thorsson) .....	+354 893 2021
Scruitineer (Thordur <u>Andri</u> McKinstry) .....	+354 697 8783
Medical officer (Elsa Kristin Sigurdardottir) .....	+354 698 6982

In case of an emergency or an accident the number for all emergency services in Iceland (Police, Amulance and Fire) is 112

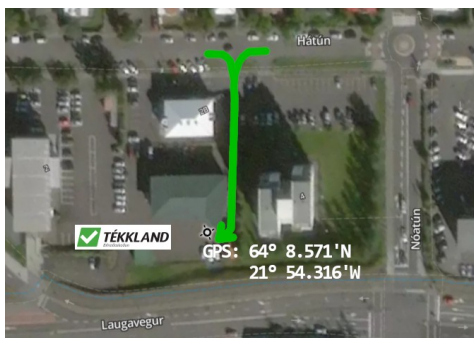
## Technical Checks

Scrutineering will take place on Wednesday  
19-Aug-2020 and will commence at 17:00.

It will be at

Tékkland bifreiðaskoðun  
Hátúni 2a,  
105 Reykjavík  
GPS: 64° 8.571'N, 21° 54.316'W

Access is from Hátún and the order is left  
to the initiative of the scrutineers.



## Competitors and Officials briefing

The briefing will be held on Thursday  
22-Aug-2019 20:30 at:

Iceland National Olympic and  
Sports Association  
Engjavegur 6  
104 Reykjavík  
GPS: N64° 8.438, W21° 52.786



## Rally Headquarters

Rally headquarters will be at the offices of the Icelandic Motorsport Association at  
Engjavegur 6, 104 Reykjavík, Iceland.

## Official bulleting board

The official bulletin board is located at rally headquarters. Copies of all official communications are also posted in chronological order on the eRally website at <http://www.erally.is/notice-board>

## Parc Fermé prior to start

Parc Fermé prior to the start of the event will be at Reykjavík City Hall car park.

It will open at 9:00 on Thursday 20-Aug-2020.

The Parc Fermé closes at 10:00 on Thursday 20-Aug-2020, prior to which time all cars wanting to start the event must have arrived.

The Time Control for Parc Fermé prior to the start of the event is at:

GPS: 64° 8.748'N, 21° 56.615'W

Cars will be escorted from the TC to charging and Parc Fermé by a marshal.



## Start of the event

The event will formally start at 16:00 from the exit of the Reykjavík City Hall car park where it joins Tjarnargata. Please refer to the above picture where the location is marked by a red rally clock. The GPS coordinates for the rally clock is 64° 8.748'N, 21° 56.615'W

## Early arrival into time controls

Competitors are allowed to arrive early without penalties into the time controls at the end of all legs.

## Units of Measure

The decimal separator used in this roadbook in distances is a **decimal comma**.

Throughout this roadbook the units of measure for distance and speed are km and km/h respectively. This especially applies to the distance columns **TOTAL**, **PARTIAL** and **TO GO** which are all in km.

The average speed is indicated in the **DIRECTION** column by a figure in a circle, as the example to the right shows.

Section/ Leg	RS-2: Vatnsleysuströnd vestur		Distance (km)	Avg speed (km/h)	Time (hh:mm)	Page
1/1			10,77	54	0:12	24
#	TOTAL	PARTIAL	DIRECTION		INFORMATION	TO GO
1	0,000	0,00			<p>Start of regularity opposite last lightpole on right</p> <p>Self start Remember to zero trip</p> <p>GPS: 64° 00.522N 22° 12.603W</p>	10,77
2	1,417	1,42			<p>Sign: Vatnsleysubaer</p>	9,35

The average speed applies until the next such sign in the **DIRECTION** column or the end of the regularity.

The units of measure for GPS coordinates in the roadbook are degrees with minutes in decimal notation. The longitude and latitude designation of N and W are after each figure.

Example:


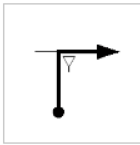
64° 16.514'N

19° 40.395'W

### Road book measurements

Measurements for the roadbook were done to three decimal places. The roadbook shows these rounded to two decimal places. Thus you may get **PARTIAL** calculations which seem 0.01 out.

The below example uses the figures 9.535 and 10.202 to show this:

#	TOTAL	PARTIAL	DIRECTION	INFORMATION	TO GO
1	9.54	0.00		Merge with traffic	12.83
2	10.20	0.67		Give	12.16



## Location of official measured distances



The above image shows the location of both the official measured distances. The red one is the official measured 2002m and the green one is the ~5km one.

In the bottom right hand corner of the image is the marking that has been fixed to poles at the start and end of the distances.

### Official Measured Kilometre

The Icelandic Road and Coastal Administration has set out a distance which they maintain. The distance is 2002m and is situated on road #35, the road to Þingvellir. That road can be quite busy at times, so please take care.+

To better see these, a timber pole has been placed beside the road to indicate the start and finish of the measured distance.

When using this place to set your trip, please do the measurement from east to west.

The picture to the right shows the western end of the measured 2002m.

The armco is on the northern side of the road.

The GPS coordinates are:

64° 10.813N

21° 38.628W



The picture to the right shows the eastern end of the measured 2002m.

The picture is taken in the same direction as the one at the start.

The GPS coordinates are:

64° 10.849N

21° 36.158W



## Measured ~5km

The organisers have marked out 5039m with the same trip meter used for making the roadbook. This was done on road #42 to Krýsuvík.

The start and end points use yellow poles which are beside the road.

The measurement was done driving from Reykjavík towards Krýsuvík.

The picture to the right shows the northern end of the measured distance.

The GPS coordinates for the yellow pole are:

64° 02.235N

21° 58.700W



The picture to the right shows the southern end of the measured distance.


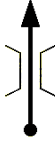
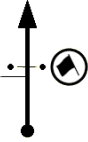





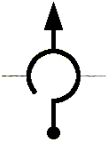
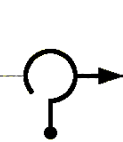




The GPS coordinates for the yellow pole are:

63° 59.800N

21° 56.746W



## Notations - examples

	<p>TC-XX Time Control XX</p>		<p>Bridge</p>
	<p>Start of regularity</p>		<p>Cattle grid</p>
	<p>Regularity start sign</p>		<p>Junction with traffic lights and indication of which route to take</p>
	<p>Something noteworthy on left hand side</p>		<p>Route to be taken</p>
	<p>Route to be taken</p>		<p>Route to be taken</p>
	<p>TC-XX Time Control – number is shown in the description</p>		<p>Back of sign</p>
	<p>Merge with road</p>		<p>Indidcates a sign by side of road</p>

	TC-XX Time Control XX		Bridge
	The average speed to use from this tulip until the next average speed tulip or to the end of regularity		Indicates a sign by side of road

When a distance between two lines or tulips in the roadbook is less than 200m no line will be printed in the Direction and Information columns. This is to draw the attention to how close they are.

In the below example the **orange** color shows where there is no line, and the green color the normal printed line.

Section/ Leg	RS-17: KK / Vífilsstaðir		Distance (km)	Average speed (km/h)	Time (hh:mm)	Page
3/4			17,02	38	0:27	208
#	TOTAL	PARTIAL	DIRECTION	INFORMATION	TO GO	
16	6,089	0,27		Take <input type="text" value="Dranghella"/>	10,93	
17	6,212	0,12		Take <input type="text" value="Einhella"/>	10,81	
18	6,450	0,24		Take <input type="text" value="Bráðhella"/>	10,57	



## Time schedule – 20-Aug-2020

Parc Fermé and charging before the event is at Reykjavík City Hall car park and opens at 9:00 on Thursday 20-Aug-2020 and closes at 10:00 on Thursday 20-Aug-2020, prior to which time all cars wanting to start the event must have arrived.

TC	RS	Description	Road km	Reg km	Total km	Drive time	GMT
TC-1		Start day one – section 1 - leg 1	13,56		13,56	00:40	16:00
	1	Rjúpnahæð / Hvaleyrarvatn	13,63	11,74	25,37	00:32	16:40
	2	Vatnsleysuströnd vestur	19,40	10,77	30,17	00:32	17:12
	3	Reykjanes	15,53	32,39	47,92	00:50	17:44
	4	Vatnsleysuströnd austur	13,95	10,76	24,71	00:29	18:34
	5	Hvaleyrarvatn	13,30	12,21	25,51	00:43	19:03
		<b>Total for section 1 - leg 1</b>	<b>89,37</b>	<b>77,87</b>	<b>167,24</b>	<b>03:29</b>	19:46
TC-2		Overnight charging at Reykjavik City Hall					

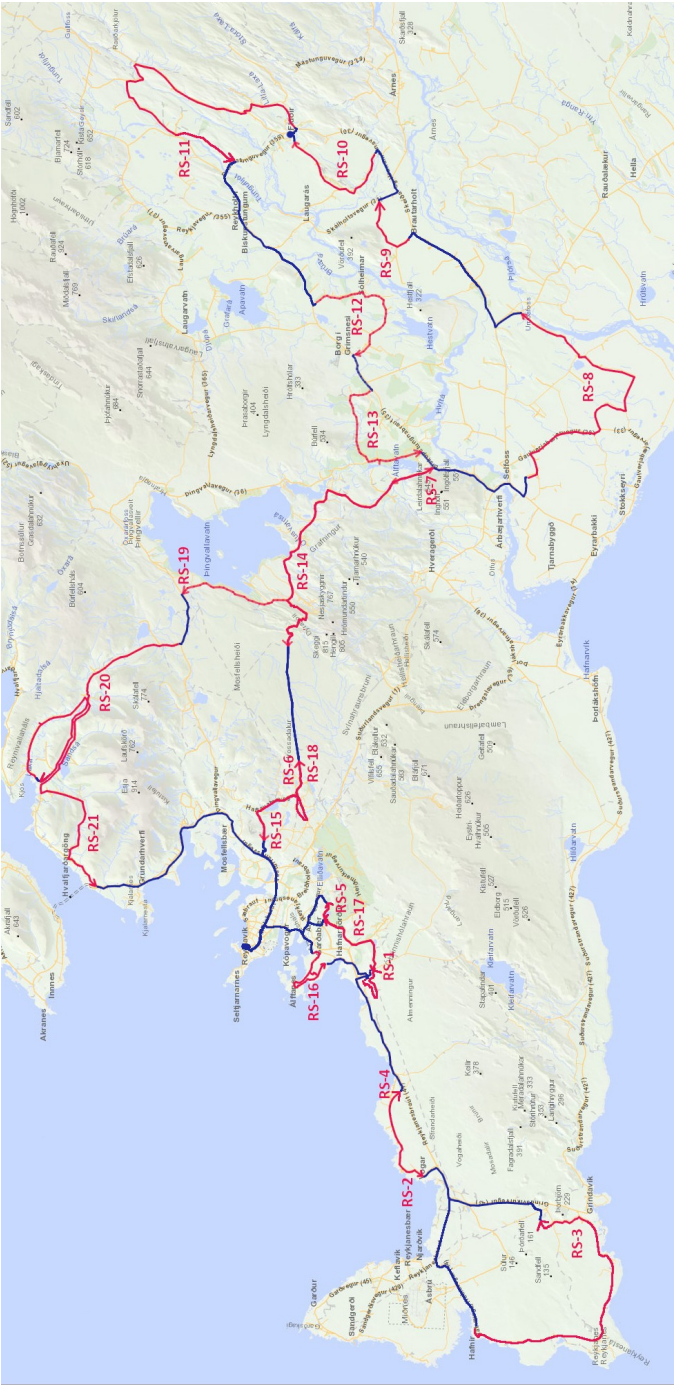
## Time schedule – 21-Aug-2020

TC	RS	Description	Road km	Reg km	Total km	Drive time	GMT
TC-3		Start of section 2 - leg 2	13,47		13,47	00:20	07:00
		Hafravatn / Lynghóll /					
	6	Nesjavallaleið	11,58	16,36	27,94	00:29	07:20
	7	Hengill / Úlfjótuvatn	11,47	33,54	45,01	00:50	07:49
	8	Gaulverjabær / Urriðafoss	15,66	32,93	48,59	00:56	08:39
	9	Vorsabær	6,97	7,57	14,54	00:19	09:35
	10	Auðsholt	2,36	12,70	15,06	00:21	09:54
		<b>Total for section 2- leg 2</b>	<b>61,51</b>	<b>103,10</b>	<b>164,61</b>	<b>3:15</b>	10:15
		<b>Sub-total for the competition</b>	<b>150,88</b>	<b>180,97</b>	<b>331,85</b>		
TC-4		Charging at Flúðasveppir					
TC-5		Start of section 2 - leg 3	2,17		2,17	00:10	16:00
	11	Hruni	22,03	31,00	53,03	00:53	16:10
	12	Sólheimar	4,21	14,50	18,71	00:25	17:03
	13	Búrfell	2,00	14,13	16,13	00:19	17:28
	14	Úlfjótuvatn / Hengill	11,90	33,52	45,42	00:48	17:47
		Nesjavallaleið / Lynghóll /					
	15	Hafravatn	13,04	16,04	29,08	00:39	18:35
		<b>Total for section 2 - leg 3</b>	<b>55,35</b>	<b>109,19</b>	<b>164,54</b>	<b>3:14</b>	19:14
		<b>Sub-total for the competition</b>	<b>206,23</b>	<b>290,16</b>	<b>496,39</b>		
TC-6		Overnight charging at Reykjavik City Hall					

## Time schedule – 22-Aug-2020

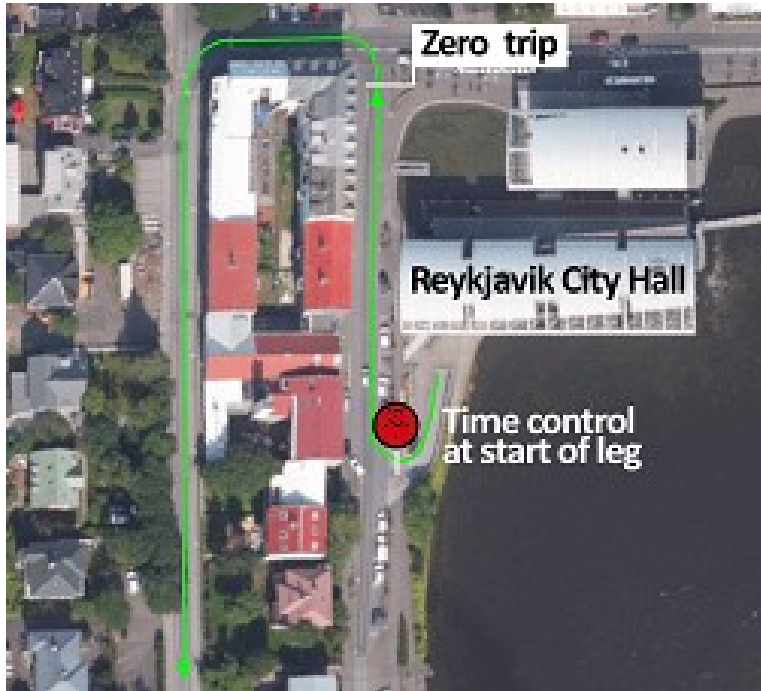
TC	RS	Description	Road km	Reg km	Total km	Drive time	GMT
TC-7		Start of section 3 - leg 4	10,66		10,66	00:15	07:30
	16	Áfltanés	5,31	10,94	16,25	00:27	07:45
	17	KK / Vífilstaðir	10,54	17,02	27,56	00:47	08:12
		<b>Total for section 3 - leg 4</b>	<b>26,51</b>	<b>27,96</b>	<b>54,47</b>	<b>1:29</b>	08:59
		<b>Sub-total for the competition</b>	<b>232,00</b>	<b>318,12</b>	<b>550,12</b>		
		Overnight charging at Reykjavik City Hall					
TC-8		City Hall					
TC-9		Start of section 3 - leg 5	13,20		13,20	00:20	11:50
	18	Hafravatn / Nesjavallaleið	11,58	10,86	22,44	00:24	12:10
	19	Hengill / Grafningur	5,40	18,60	24,00	00:32	12:34
	20	Kjósarskarð / Meðalfellsvatn	1,16	23,15	24,31	00:27	13:06
	21	Ásgarður / Miðdalur	32,79	36,82	69,61	01:22	13:33
		<b>Total for section 3 - leg 5</b>	<b>64,13</b>	<b>89,43</b>	<b>153,56</b>	<b>3:05</b>	14:55
		<b>Total for competition</b>	<b>296,13</b>	<b>407,55</b>	<b>703,68</b>		
TC-10		Competition end					

# Route map



Section/ Leg	Reykjavik City Hall				Page 12
1/1	Start of leg 1				



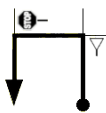
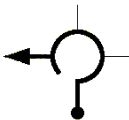
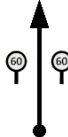



Please follow marshals instructions and arrows to go to the top exit of the car park from Parc Fermé and charging.


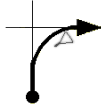








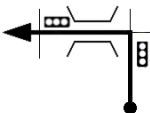
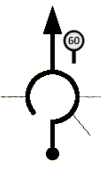
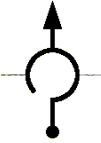
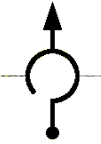


Cars will be started for Leg 1 as stated in the timeschedule.


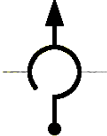
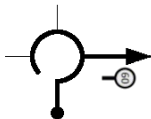

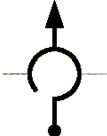
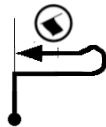
The green line shows the route from the car park to TC at start of leg and onwards.




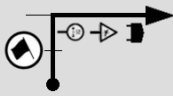






Section/ Leg	TC-1: From Parc Fermé	Distance (km)	Av speed (km/h)	Time (hh:mm)	Page 13
1/1	RS-1: Rjúpnahæð / Hvaleyrarvatn	13,56	21	0:40	
#	TOTAL	PARTIAL	DIRECTION	INFORMATION	TO GO
1	0,00	0,00		 TC-1 Coming out of Reykjavík City Hall car park	13,56
2	0,08	0,08		Take Vonarstræti and then Suðurgata	13,48
3	0,60	0,52		Take 3 <sup>rd</sup> exit Join dual carrigeway Max speed 40km/h	12,96
4	0,95	0,35			12,61
5	1,26	0,31		Ignore Njarðgata	12,30
6	1,67	0,41		Ignore Vatnsmýrarvegur	11,89











Section/ Leg	TC-1: From Parc Fermé	Distance (km)	Av speed (km/h)	Time (hh:mm)	Page 14
1/1	RS-1: Rjúpnahæð / Hvaleyrarvatn	13,56	21	0:40	
#	TOTAL	PARTIAL	DIRECTION	INFORMATION	TO GO
7	2,82	1,14		Ignore Langahlíð	10,74
8	3,41	0,59		Take [40] Keflavík Kópavogur	10,16
9	3,71	0,31		Ignore Hamrahlíð	9,85
10	3,89	0,18		Ignore Listabraut	9,67
11	4,38	0,49			9,18
12	7,33	2,95		Take [411] Garðabær N Kóp. Smárinn 	6,23

Section/ Leg	TC-1: From Parc Fermé		Distance (km)	Av speed (km/h)	Time (hh:mm)	Page 15
	1/1	RS-1: Rjúpnahæð / Hvaleyrarvatn	13,56	21	0:40	
#	TOTAL	PARTIAL	DIRECTION	INFORMATION	TO GO	
13	7,67	0,34		Take 411 Garðabær N Kóp Smárinn	5,89	
14	8,11	0,44		Take 3 <sup>rd</sup> exit Take 411 Reykjavík A	5,45	
15	8,88	0,77		Take 2 <sup>nd</sup> exit	4,68	
16	9,14	0,25		Large roundabout over dual carrieway Take 2 <sup>nd</sup> exit	4,42	
17	9,51	0,37		Take 1 <sup>st</sup> exit	4,05	
18	10,68	1,17		Take 2 <sup>nd</sup> exit	2,88	








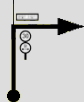


Section/ Leg	TC-1: From Parc Fermé	Distance (km)	Av speed (km/h)	Time (hh:mm)	Page 16
1/1	RS-1: Rjúpnahæð / Hvaleyrarvatn	13,56	21	0:40	
#	TOTAL	PARTIAL	DIRECTION	INFORMATION	TO GO
19	10,90	0,23		Take 1 <sup>st</sup> exit	2,66
20	12,32	1,42		Take 2 <sup>nd</sup> exit	1,24
21	12,64	0,31		Take 1 <sup>st</sup> exit 	0,93
22	12,92	0,28		Take 2 <sup>nd</sup> exit	0,64
23	13,56	0,64		Enter gravel track and turn around so you are facing towards the main road  The regularity will start at the exit from the gravel track onto the main road	0,00










Section/ Leg	RS-1: Rjúpnahæð / Hvaleyrarvatn		Distance (km)	Average speed (km/h)	Time (hh:mm)	Page 17
1/1			11,74	42	0:17	
#	TOTAL	PARTIAL	DIRECTION	INFORMATION	TO GO	
1	0,00	0,00	 	 Start of Regularity at exit of gravel track beside the 5t sign  Self start Remember to zero trip <div style="border: 1px solid black; padding: 5px; margin-top: 10px;">             GPS:              64° 4.846N              21° 50.768W           </div>  Big green sign	11,74	
2	0,33	0,33			11,41	
3	0,91	0,58		Parking area with track leading away from it	10,83	


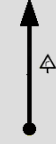




Section/ Leg	RS-1: Rjúpnahæð / Hvaleyrarvatn		Distance (km)	Av speed (km/h)	Time (hh:mm)	Page 18
1/1			11,74	42	0:17	
#	TOTAL	PARTIAL	DIRECTION	INFORMATION	TO GO	
4	1,31	0,40		Access to parking	10,43	
5	1,90	0,59			9,84	
6	2,24	0,34	 		9,50	
7	2,83	0,59		Access to car park on right. Bridal path on left	8,91	
8	3,14	0,31			8,60	
9	3,47	0,33		Sign: Heiðmörk	8,27	

Section/ Leg	RS-1: Rjúpnahæð / Hvaleyrarvatn		Distance (km)	Av speed (km/h)	Time (hh:mm)	Page 19
1/1			11,74	42	0:17	
#	TOTAL	PARTIAL	DIRECTION	INFORMATION	TO GO	
10	3,94	0,47		Ignore track	7,80	
11	4,51	0,57		Large white signs at the entrance to Oddur golf course 	7,23	
12	4,96	0,45		Access to parking area with green sign at end which reads: Skógræktarfélag Garðabæjar	6,78	
13	5,19	0,23		Left: Access to field Right: Track	6,55	
14	5,77	0,58		 	5,97	
15	6,34	0,57		Take 	5,40	



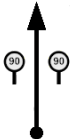




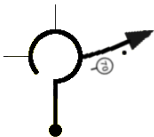
Section/ Leg	RS-1: Rjúpnahæð / Hvaleyrarvatn		Distance (km)	Average speed (km/h)	Time (hh:mm)	Page
1/1			11,74	42	0:17	20
#	TOTAL	PARTIAL	DIRECTION	INFORMATION	TO GO	
16	6,81	0,47	 	 Road narrows over ramp, which is a bridal path	4,93	
17	6,93	0,12		 Road narrows over ramp, which is a bridal path	4,81	
18	7,58	0,65		 Road narrows over ramp, which is a bridal path	4,16	
19	7,77	0,20		 Road narrows over ramp, which is a bridal path	3,97	
20	7,95	0,17	 	Signs:    Vatnshlíð Hvaleyrarhlíð  Right:  	3,80	
















Section/ Leg	RS-1: Rjúprnahæð / Hvaleyrarvatn		Distance (km)	Av speed (km/h)	Time (hh:mm)	Page 21
1/1			11,74	42	0:17	
#	TOTAL	PARTIAL	DIRECTION	INFORMATION	TO GO	
21	8,41	0,46		Car park on the left in bend 	3,34	
22	8,75	0,35		Access to lake and a small jetty	2,99	
23	9,24	0,49		Tarmac starts just after junction	2,50	
24	9,75	0,51		Access to car park by training field	1,99	
25	10,04	0,29		Back of sign after junction to model airplane airport	1,71	
26	10,66	0,62		Track with large sign at entrance	1,08	

Section/ Leg	RS-1: Rjúpnahæð / Hvaleyrarvatn		Distance (km)	Av speed (km/h)	Time (hh:mm)	Page
1/1			11,74	42	0:17	22
#	TOTAL	PARTIAL	DIRECTION	INFORMATION	TO GO	
27	10,92	0,27		Track to a dog walking area	0,82	
28	11,37	0,44			0,37	
29	11,48	0,12		Ignore road	0,26	
30	11,74	0,26		 End of Regularity at first chevron in bend  Continue to the roundabout  <div style="border: 1px solid black; padding: 2px;">             GPS:              64° 2.392N              21° 58.632W           </div>	0,00	









Section/ Leg	RS-1: Rjúpnahæð / Hvaleyrarvatn		Distance (km)	Average speed (km/h)	Time (hh:mm)	Page 23
	1/1	RS-2: Vatnsleysuströnd vestur		13,63	55	
#	TOTAL	PARTIAL	DIRECTION	INFORMATION		TO GO
1	0,00	0,00		Remember to zero trip at Give Way sign when entering the roundabout  Take 3 <sup>rd</sup> exit.		13,63
2	0,24	0,24		Take [42] Hafnarfjörður		13,39
3	0,88	0,64				12,75
4	1,02	0,14		Take 2 <sup>nd</sup> exit  		12,61
5	1,61	0,59		Long 8 shaped round- about goes under roadbridge		12,02
6	2,26	0,65		<b>NOTE – ROADWORKS</b> Please follow the road markings and join the main road taking care of all the speed signs Sign at exit [41] Keflavik 32 >		11,37

Section/ Leg	RS-1: Rjúpnahæð / Hvaleyrarvatn		Distance (km)	Av speed (km/h)	Time (hh:mm)	Page 24
1/1	RS-2: Vatnsleysuströnd vestur		13,63	55	0:15	
#	TOTAL	PARTIAL	DIRECTION	INFORMATION	TO GO	
7	2,59	0,32			11,04	
8	7,25	4,66			6,38	
9	13,28	6,03		Leave dual carrigeway Take [420] Vatnsleysuströnd	0,35	
10	13,49	0,21			0,14	
11	13,63	0,14		Take [420] Vatnsleysuströnd  Start of Regularity beside last light pole on right  Please park as much to the side of the road as possible.	0,00	




Section/ Leg	RS-2: Vatnsleysuströnd vestur		Distance (km)	Av speed (km/h)	Time (hh:mm)	Page 25
1/1			10,77	54	0:12	
#	TOTAL	PARTIAL	DIRECTION		INFORMATION	TO GO
1	0,00	0,00	 		 Start of Regularity opposite last light pole on right  Self start Remember to zero trip  <div style="border: 1px solid black; padding: 2px;">             GPS:              64° 00.522N              22° 12.603W           </div>	10,77
2	1,42	1,42			Sign: Vatnsleysubæir	9,35
3	2,10	0,68			Track	8,67
4	2,34	0,24			Pole held down by stays	8,43
5	2,98	0,64			Nice cairn on right	7,79

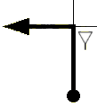





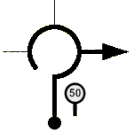




Section/ Leg	RS-2: Vatnsleysuströnd vestur		Distance (km)	Average speed (km/h)	Time (hh:mm)	Page
1/1			10,77	54	0:12	26
#	TOTAL	PARTIAL	DIRECTION	INFORMATION	TO GO	
6	3,27	0,29		White pole in front of rock face	7,50	
7	4,02	0,76		Start of small concrete hut before track to farms.	6,75	
8	4,43	0,41		Signs: Kálfatjarnarkirkja Kálfatjörn Golfklúbbur Vatnsleysustrandar	6,34	
9	4,92	0,50		Sign to footpath on left: Þórustaðastígur	5,85	
10	5,15	0,22		Sign: Þórustaðir Track after small concrete hut	5,62	
11	5,37	0,22		Sign: Landakot	5,40	

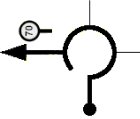
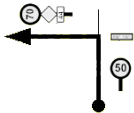




Section/ Leg	RS-2: Vatnsleysuströnd vestur		Distance (km)	Av speed (km/h)	Time (hh:mm)	Page 27
1/1			10,77	54	0:12	
#	TOTAL	PARTIAL	DIRECTION		INFORMATION	TO GO
12	5,78	0,41			Signs: Breiðagerði Höfði Auðnar	4,99
13	6,13	0,35			Sign shaped like a blue fish	4,64
14	6,38	0,25			Keep right Bridal path on left with sign: 	4,39
15	6,86	0,49			Minna Knarrarnes	3,91
16	7,27	0,40			Large square concrete pillar / block	3,51
17	7,75	0,49			Sign: Narfakot Building on left	3,02


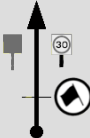


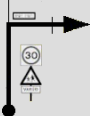


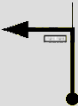

Section/ Leg	RS-2: Vatnsleysuströnd vestur		Distance (km)	Av speed (km/h)	Time (hh:mm)	Page 28
1/1			10,77	54	0:12	
#	TOTAL	PARTIAL	DIRECTION		INFORMATION	TO GO
18	7,97	0,22			Gate in fence with two concrete posts	2,80
19	8,55	0,58			Signs: Neðri Brunnastaðir Efri Brunnastaðir Austurkot Traðarkot	2,23
20	8,76	0,22			Signs on right: Suðurkot Sætún	2,01
21	9,14	0,38			Sign: Skipholt	1,63
22	9,52	0,38			Access to car park and picknick area	1,25
23	9,69	0,17				1,08

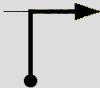
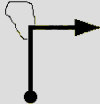


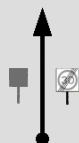



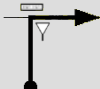




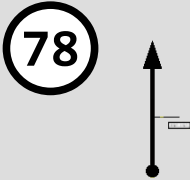




Section/ Leg	RS-2: Vatnsleysuströnd vestur		Distance (km)	Av speed (km/h)	Time (hh:mm)	Page 29
	1/1		10,77	54	0:12	
#	TOTAL	PARTIAL	DIRECTION		INFORMATION	TO GO
24	9,97	0,28			Back of sign	0,80
25	10,77	0,80			 End of Regularity between large signs with 30km/h sign in them  <div style="border: 1px solid black; padding: 2px;">             GPS:              63° 59.153N              22° 22.566W           </div>	0,00







Section/ Leg	RS-2: Vatnsleysuströnd vestur		Distance (km)	Av speed (km/h)	Time (hh:mm)	Page 30
1/1	RS-3: Reykjanes		19,40	59	0:20	
#	TOTAL	PARTIAL	DIRECTION	INFORMATION	TO GO	
1	0,00	0,00		Continue from where the regularity ends  Zero trip at Give Way sign	19,40	
2	0,16	0,16		Large signs with 	19,24	
3	0,54	0,38		 	18,86	
4	1,31	0,77		Take 1 <sup>st</sup> exit Take [41] Keflavik 14	18,09	
5	1,64	0,33		Merge with dual carrigeway 	17,76	
6	10,53	8,89			8,87	










Section/ Leg	RS-2: Vatnsleysuströnd vestur		Distance (km)	Av speed (km/h)	Time (hh:mm)	Page 31
	1/1	RS-3: Reykjanes	19,40	59	0:20	
#	TOTAL	PARTIAL	DIRECTION	INFORMATION	TO GO	
7	10,87	0,33		Take 3 <sup>rd</sup> exit Take [44] Hafnir	8,53	
8	11,76	0,89		Take 8 Hafnir [44]  	7,64	
9	12,13	0,37			7,27	
10	19,40	7,27		Take Hafnir  Fancy blocks on both sides indicating you are entering the town of Hafnir  Start of Regularity beside third light pole from the fancy blocks	0,00	

Section/ Leg	RS-3: Reykjanes		Distance (km)	Av speed (km/h)	Time (hh:mm)	Page 32
1/1			32,39	61	0:32	
#	TOTAL	PARTIAL	DIRECTION	INFORMATION	TO GO	
1	0,00	0,00	 	 Start of regularity  Self start Remember to zero trip  <div style="border: 1px solid black; padding: 2px;">             GPS:              63° 55.987N              22° 40.491W           </div>  Back of sign	32,39	
2	0,20	0,20		  Sign: Seljavogur  Nasty speed bump after entry to street	32,19	
3	0,36	0,16		Sign: Djúpivogur	32,03	
4	0,56	0,20		No signpost	31,83	




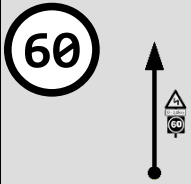



Section/ Leg	RS-3: Reykjanes		Distance (km)	Av speed (km/h)	Time (hh:mm)	Page 33
1/1			32,39	61	0:32	
#	TOTAL	PARTIAL	DIRECTION		INFORMATION	TO GO
5	0,82	0,26			No signpost	31,57
6	1,05	0,23			Keep right following tarmac Do not enter gravel car park	31,34
7	1,30	0,25			Sign: Djúpvogur	31,09
8	1,49	0,19			No signpost Nasty speed bump shortly after turning	30,90
9	1,85	0,35			 	30,55
10	2,04	0,19			Mesaurement taken at Give Way sign Take [425] Grindavik 26	30,36









Section/ Leg	RS-3: Reykjanes		Distance (km)	Av speed (km/h)	Time (hh:mm)	Page
1/1			32,39	61	0:32	34
#	TOTAL	PARTIAL	DIRECTION	INFORMATION	TO GO	
11	2,46	0,43		Ignore track	29,93	
12	3,01	0,54		Wooden post in rocks	29,39	
13	3,23	0,23		Sign: Merkines	29,16	
14	3,64	0,41		Ignore track	28,75	
15	4,03	0,39		Sign: Junkaragerði	28,36	
16	4,83	0,80			27,56	






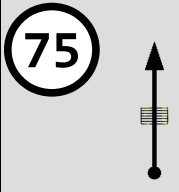


Section/ Leg	RS-3: Reykjanes		Distance (km)	Av speed (km/h)	Time (hh:mm)	Page 35
	1/1		32,39	61	0:32	
#	TOTAL	PARTIAL	DIRECTION		INFORMATION	TO GO
17	5,29	0,46			Back of sign	27,10
18	6,94	1,65				25,45
19	7,41	0,47			Back of sign	24,98
20	8,71	1,30			Ignore track	23,68
21	9,37	0,66			Access road to Bridge across continents	23,02
22	10,02	0,65			Ignore track	22,37


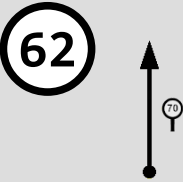

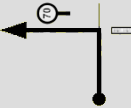






Section/ Leg	RS-3: Reykjanes		Distance (km)	Av speed (km/h)	Time (hh:mm)	Page 36
1/1			32,39	61	0:32	
#	TOTAL	PARTIAL	DIRECTION	INFORMATION	TO GO	
23	10,33	0,31		Metal globe on top of stone	22,06	
24	11,35	1,03			21,04	
25	11,58	0,23		Wooden signpost	20,81	
26	11,82	0,23		Back of sign	20,57	
27	13,17	1,36	 		19,22	
28	13,54	0,36		Ignore road	18,85	





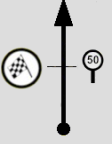








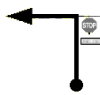


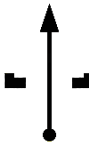


Section/ Leg	RS-3: Reykjanes		Distance (km)	Av speed (km/h)	Time (hh:mm)	Page 37
1/1			32,39	61	0:32	
#	TOTAL	PARTIAL	DIRECTION		INFORMATION	TO GO
29	13,85	0,31			Ignore track	18,54
30	14,27	0,42			Ignore track	18,12
31	14,58	0,30			Sign: Gunnuhver	17,82
32	14,97	0,40				17,42
33	16,29	1,32			Back of sign	16,10
34	16,72	0,43			Lava outcrop	15,67

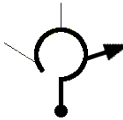



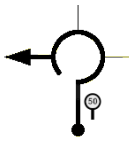

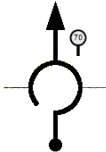



Section/ Leg	RS-3: Reykjanes		Distance (km)	Av speed (km/h)	Time (hh:mm)	Page
1/1			32,39	61	0:32	38
#	TOTAL	PARTIAL	DIRECTION	INFORMATION	TO GO	
35	17,73	1,01		Three poles in front of track	14,66	
36	19,52	1,79			12,87	
37	19,94	0,43			12,45	
38	20,57	0,62		Ignore track with pole	11,82	
39	21,64	1,08		Orange sign: Varpland varúð Warning birds ahead	10,75	
40	21,89	0,25		Sign not readable from the road, but reads: Hafrannsóknarstofnun	10,50	



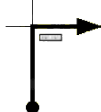
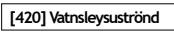
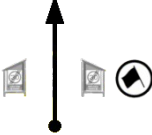

Section/ Leg	RS-3: Reykjanes		Distance (km)	Av speed (km/h)	Time (hh:mm)	Page 39
1/1			32,39	61	0:32	
#	TOTAL	PARTIAL	DIRECTION		INFORMATION	TO GO
41	22,17	0,28				10,22
42	22,86	0,68				9,53
43	23,34	0,49			Ignore access to local golf course	9,05
44	23,75	0,40			Cattle grid	8,64
45	24,70	0,96			Ignore track	7,69
46	25,46	0,76			Ignore track	6,93

Section/ Leg	RS-3: Reykjanes		Distance (km)	Av speed (km/h)	Time (hh:mm)	Page
1/1			32,39	61	0:32	40
#	TOTAL	PARTIAL	DIRECTION	INFORMATION	TO GO	
47	26,22	0,76		Cattle grid	6,17	
48	27,09	0,87			5,30	
49	27,72	0,63		Take 5 Bláa Lónið [426] 	4,67	
50	28,56	0,85			3,83	
51	28,93	0,37			3,46	
52	29,72	0,79		Back of sign	2,67	

Section/ Leg	RS-3: Reykjanes		Distance (km)	Av speed (km/h)	Time (hh:mm)	Page 41
1/1			32,39	61	0:32	
#	TOTAL	PARTIAL	DIRECTION		INFORMATION	TO GO
53	30,28	0,56				2,11
54	30,75	0,47			Tracks on both sides Pipe goes under road	1,64
55	31,81	1,06			Back of sign	0,58
56	32,41	0,60			 End of Regularity when passing 50km/h sign    GPS: 63° 52.966'N 22° 27.466'W	-0,02

Section/ Leg	RS-3: Reykjanes		Distance (km)	Average speed (km/h)	Time (hh:mm)	Page 42
1/1	RS-4: Vatnsleysuströnd austur		15,53	56	0:25	
#	TOTAL	PARTIAL	DIRECTION	INFORMATION	TO GO	
1	0,00	0,00		Zero trip beside next 50km/h sign 	15,53	
2	1,13	1,13			14,40	
3	2,26	1,13		Please take care when turning onto slip road the filter lane prior to joining the main road	13,27	
4	2,53	0,27		 Merge with main road on right	13,01	
5	7,85	5,32		Fancy sign on both sides indicating you are leaving the town of Grindavík	7,68	
6	10,10	2,25			5,43	






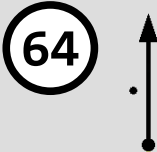

Section/ Leg	RS-3: Reykjanes	Distance (km)	Av speed (km/h)	Time (hh:mm)	Page 43
	1/1	RS-4: Vatnsleysuströnd austur	15,53	56	
#	TOTAL	PARTIAL	DIRECTION	INFORMATION	TO GO
7	10,23	0,13		Take [41] Reykjavik 14	5,30
8	10,59	0,36		Merge with dual carrigeway 	4,94
9	13,32	2,73		Come off dual carrigeway Take [421] Vogar	2,21
10	13,56	0,24		 Take 3 <sup>rd</sup> exit Take [421] Vogar 2	1,97
11	13,88	0,32		Take 2 <sup>nd</sup> exit Take [421] Vogar 2	1,65
12	14,78	0,90		 	0,75

Section/ Leg	RS-3: Reykjanes		Distance (km)	Av speed (km/h)	Time (hh:mm)	Page 44
1/1	RS-4: Vatnsleysuströnd austur		15,53	56	0:25	
#	TOTAL	PARTIAL	DIRECTION	INFORMATION	TO GO	
13	15,16	0,38		Large signs with  in them	0,37	
14	15,31	0,15		Take 	0,22	
15	15,53	0,23		Large signs with  Start of Regularity between them	0,00	








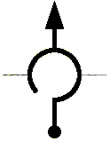
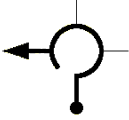






Section/ Leg	RS-4: Vatnsleysuströnd austur		Distance (km)	Av speed (km/h)	Time (hh:mm)	Page 45	
1/1			10,76	59	0:11		
#	TOTAL	PARTIAL	DIRECTION		INFORMATION	TO GO	
1	0,00	0,00			<p>Start of Regularity between the large blue signs on both sides.</p> <p>Self start Remember to zero trip</p> <div style="border: 1px solid gray; padding: 2px;"> <p>GPS: 63° 59.153N 22° 22.566W</p> </div>	10,76	
2	0,03	0,03					10,73
3	0,07	0,04					10,69
4	0,34	0,27				<p>Fence comes in both sides of the road perpendicular to it</p>	10,42
5	0,77	0,43				<p>Then keep left</p>	9,99

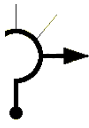
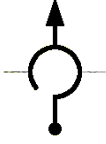


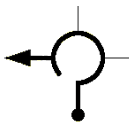
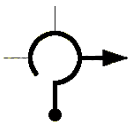
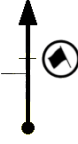
Section/ Leg	RS-4: Vatnsleysuströnd austur		Distance (km)	Av speed (km/h)	Time (hh:mm)	Page 46
1/1			10,76	59	0:11	
#	TOTAL	PARTIAL	DIRECTION		INFORMATION	TO GO
6	1,23	0,45			Access to parking area	9,53
7	1,61	0,38			Sign: Skipholt	9,15
8	1,99	0,38			Signs: Suðurkot Sætún	8,78
9	2,32	0,33			A big plastic tub	8,44
10	2,60	0,28			Sign: Nesbú	8,16
11	2,99	0,40			Sign on left: Narfakot Track on right	7,77









Section/ Leg	RS-4: Vatnsleysuströnd austur		Distance (km)	Av speed (km/h)	Time (hh:mm)	Page 47
1/1			10,76	59	0:11	
#	TOTAL	PARTIAL	DIRECTION		INFORMATION	TO GO
12	3,31	0,31			Sign: Ásláksstaðir	7,46
13	3,78	0,48			Sign: Hellur	6,98
14	4,20	0,41				6,57
15	4,62	0,42			Sign that looks like a blue fish	6,14
16	4,85	0,24			Electric junction box	5,91
17	5,22	0,37			Sign: Bergsstaðir	5,54

Section/ Leg	RS-4: Vatnsleysuströnd austur		Distance (km)	Av speed (km/h)	Time (hh:mm)	Page 48
1/1			10,76	59	0:11	
#	TOTAL	PARTIAL	DIRECTION	INFORMATION	TO GO	
18	5,55	0,33	↑ •	Big cairn on right	5,21	
19	6,40	0,85	↑ —	Sign: Staðarborg	4,36	
20	6,71	0,31	↑ —	Signs: Bakki Litlibær	4,05	
21	7,40	0,69	↑ •	Manhole plus two yellow poles	3,36	
22	7,75	0,35	↑ •	Cairn	3,01	
23	8,39	0,64	↑ •	Pole with stays on a mound	2,37	


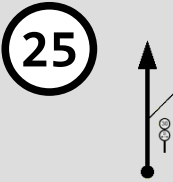






Section/ Leg	RS-4: Vatnsleysuströnd austur		Distance (km)	Av speed (km/h)	Time (hh:mm)	Page 49
1/1			10,76	59	0:11	
#	TOTAL	PARTIAL	DIRECTION		INFORMATION	TO GO
24	8,64	0,25			Track	2,12
25	9,32	0,68			Sign: Vatnsleysustrandarbæjir	1,44
26	10,76	1,44			 End of Regularity at speed sign    GPS : 64° 0.508N 22° 12.595W	0,00

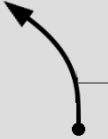
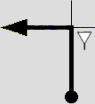
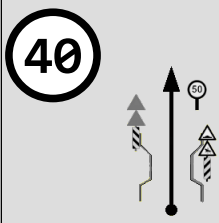





Section/ Leg	RS-4: Vatnsleysuströnd austur	Distance (km)	Av speed (km/h)	Time (hh:mm)	Page 50
1/1	RS-5: Hvaleyrarvatn	13,95	50	0:18	
#	TOTAL	PARTIAL	DIRECTION	INFORMATION	TO GO
1	0,00	0,00		Zero trip at entry to roundabout  Take 2 <sup>nd</sup> exit Take [41] Reykjavik 26	13,95
2	0,18	0,18		Take 3 <sup>rd</sup> exit Take [41] Reykjavik 26	13,77
3	0,45	0,27		Merge with dual carrigeway traffic Speed limit is 90km/h	13,50
4	6,67	6,22		  Blinking yellow warning lights	7,28
5	11,28	4,61		 Hafnarfjörður	2,67
6	11,82	0,53		Take Vellir	2,14

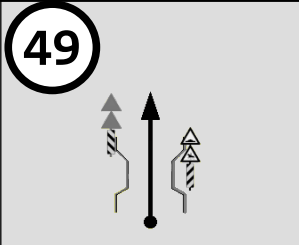

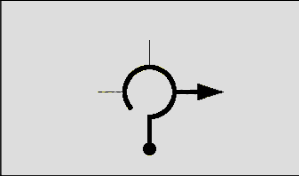
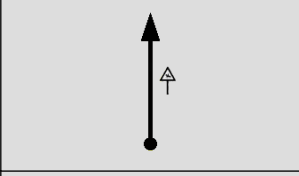

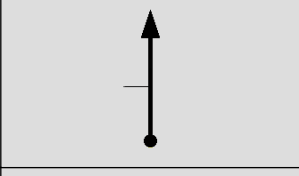
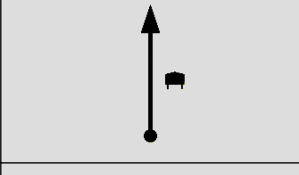
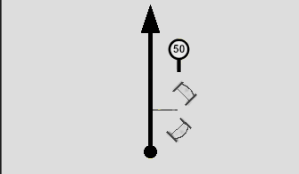

Section/ Leg	RS-4: Vatnsleysuströnd austur	Distance (km)	Av speed (km/h)	Time (hh:mm)	Page 51
	1/1 RS-5: Hvaleyrarvatn	13,95	50	0:18	
#	TOTAL	PARTIAL	DIRECTION	INFORMATION	TO GO
7	12,03	0,22		Take 1 <sup>st</sup> exit	1,92
8	12,61	0,58		Take 2 <sup>nd</sup> exit Take [42] Krýsuvík	1,34
9	12,80	0,20			1,15
10	13,42	0,62		Take 3 <sup>rd</sup> exit Take Vellir	0,53
11	13,68	0,26		Take 1 <sup>st</sup> exit	0,27
12	13,95	0,26		Access road to electrical substation Start of regularity just past the access road	0,01






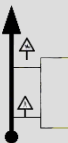


Section/ Leg	RS-5: Hvaleyrarvatn		Distance (km)	Av speed (km/h)	Time (hh:mm)	Page
1/1			12,21	41	0:18	52
#	TOTAL	PARTIAL	DIRECTION		INFORMATION	TO GO
1	0,00	0,00	 		 Start of Regularity just after access road to electric substation  Self start Remember to zero trip  <div style="border: 1px solid black; padding: 2px;">             GPS:              64° 02.343N              21° 58.617W           </div>	12,21
2	0,15	0,15			Ignore road	12,06
3	0,31	0,16			Blue sign: Hamranesflugvöllur	11,90
4	0,72	0,41				11,49
5	0,98	0,26			Large orange and white sign	11,23






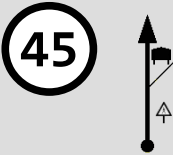








Section/ Leg	RS-5: Hvaleyrarvatn		Distance (km)	Average speed (km/h)	Time (hh:mm)	Page 53
1/1			12,21	41	0:18	
#	TOTAL	PARTIAL	DIRECTION		INFORMATION	TO GO
6	1,38	0,40			Large blue sign	10,83
7	1,60	0,22			 Access to model airplane airport	10,61
8	1,89	0,29			Access to car park	10,32
9	2,40	0,51			Tarmac ends 	9,81
10	2,56	0,16			Small green hut	9,65
11	2,89	0,33			Access to small jetty	9,32

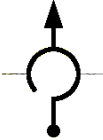
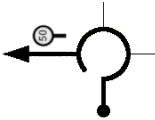

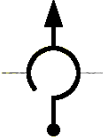
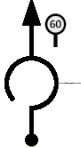



Section/ Leg	RS-5: Hvaleyrarvatn		Distance (km)	Av speed (km/h)	Time (hh:mm)	Page
1/1			12,21	41	0:18	54
#	TOTAL	PARTIAL	DIRECTION	INFORMATION	TO GO	
12	3,19	0,29		Access to large car park The access is wide	9,03	
13	3,70	0,52		Give Way Tarmac begins	8,51	
14	3,87	0,17		 Road narrows over ramp, which is a bridal path	8,34	
15	4,07	0,20		 Road narrows over ramp, which is a bridal path	8,14	
16	4,72	0,65		 Road narrows over ramp, which is a bridal path	7,49	

Section/ Leg	RS-5: Hvaleyrarvatn		Distance (km)	Av speed (km/h)	Time (hh:mm)	Page 55
1/1			12,21	41	0:18	
#	TOTAL	PARTIAL	DIRECTION	INFORMATION	TO GO	
17	4,84	0,12		 <p>Road narrows over ramp, which is a bridal path</p>	7,37	
18	5,24	0,39		<p>Take 1<sup>st</sup> exit Take <span style="border: 1px solid black; padding: 2px;">Heiðmörk</span></p>	6,98	
19	5,69	0,46			6,52	
20	6,05	0,36		<p>Access to bridal path</p>	6,16	
21	6,64	0,58		<p>Large Green sign</p>	5,58	
22	7,10	0,46		<p>Large white signs at the entrance to Oddur golf course</p> 	5,11	

Section/ Leg	RS-5: Hvaleyrarvatn		Distance (km)	Av speed (km/h)	Time (hh:mm)	Page
1/1			12,21	41	0:18	56
#	TOTAL	PARTIAL	DIRECTION	INFORMATION	TO GO	
23	7,66	0,56		Ignore track	4,56	
24	8,10	0,44			4,11	
25	8,46	0,36		Back of sign Red pole on right	3,75	
26	8,77	0,30		Car park on left Bridal path on right	3,45	
27	9,46	0,70		 Access to car park with the signs at both entry 	2,75	

Section/ Leg	RS-5: Hvaleyrarvatn		Distance (km)	Av speed (km/h)	Time (hh:mm)	Page 57
1/1			12,21	41	0:18	
#	TOTAL	PARTIAL	DIRECTION	INFORMATION	TO GO	
28	9,61	0,14		Ignore sign: < 2 Garðabær [41][412] 	2,60	
29	10,08	0,47		Ignore track	2,13	
30	10,30	0,22		Large green sign	1,91	
31	10,68	0,38		Ignore track	1,53	
32	11,09	0,41			1,12	
33	11,49	0,40		Large green sign on right 	0,72	






Section/ Leg	RS-5: Hvaleyrarvatn		Distance (km)	Av speed (km/h)	Time (hh:mm)	Page
1/1			12,21	41	0:18	58
#	TOTAL	PARTIAL	DIRECTION		INFORMATION	TO GO
34	11,62	0,13			Sign: Sprettur	0,59
35	12,21	0,59			 End of Regularity at Give Way sign on entry to the roundabout.  Zero trip at Give Way sign  GPS: 64° 4.962N 21° 50.109W	0,00

Section/ Leg	RS-5: Hvaleyrarvatn		Distance (km)	Av speed (km/h)	Time (hh:mm)	Page 59
1/1	TC-2: Charging 1 and overnight Parc Fermé		12,56	31	0:25	
#	TOTAL	PARTIAL	DIRECTION	INFORMATION	TO GO	
1	0,00	0,00		Zero trip at Give Way sign	12,56	
2	0,30	0,30		Take 3 <sup>rd</sup> exit 	12,27	
3	0,64	0,35		Take 2 <sup>nd</sup> exit	11,92	
4	2,06	1,42		Take 2 <sup>nd</sup> exit 	10,50	
5	2,28	0,23		Take 1 <sup>st</sup> exit	10,28	
6	3,43	1,15		Take 1 <sup>st</sup> exit	9,13	

Section/ Leg	RS-5: Hvaleyrarvatn		Distance (km)	Av speed (km/h)	Time (hh:mm)	Page 60
1/1	TC-2: Charging 1 and overnight Parc Fermé		12,56	31	0:25	
#	TOTAL	PARTIAL	DIRECTION	INFORMATION	TO GO	
7	3,74	0,31		Take 2 <sup>nd</sup> exit Large roundabout over dual carrigeway	8,82	
8	4,07	0,33		Take 2 <sup>nd</sup> exit	8,49	
9	4,81	0,74		Take 2 <sup>nd</sup> exit Take [411] C Kópavogur 1 >	7,75	
10	5,17	0,36		Take [40] Reykjavík [C] Kópavogur	7,39	
11	5,52	0,35		Join dual carrigeway	7,04	
12	8,90	3,37		Select left or center lane	3,66	



Section/ Leg	RS-5: Hvaleyrarvatn		Distance (km)	Av speed (km/h)	Time (hh:mm)	Page 61
1/1	TC-2: Charging 1 and overnight Parc Fermé		12,56	31	0:25	
#	TOTAL	PARTIAL	DIRECTION	INFORMATION	TO GO	
13	9,08	0,18		Select left or center lane	3,48	
14	9,35	0,28		Take [49] Seltjarnarnes [→] Reykjavík V	3,21	
15	10,00	0,65		Ignore Langahlíð	2,56	
16	11,14	1,14		Ignore Vatnsmýrarvegur	1,42	
17	11,56	0,42		Ignore Njarðargata	1,00	
18	11,90	0,34			0,66	

Section/ Leg	RS-5: Hvaleyrarvatn		Distance (km)	Av speed (km/h)	Time (hh:mm)	Page 62
1/1	TC-2: Charging 1 and overnight Parc Fermé		12,56	31	0:25	
#	TOTAL	PARTIAL	DIRECTION	INFORMATION	TO GO	
19	12,10	0,21		Pedestrian traffic lights Take Tjarnargata 	0,46	
20	12,22	0,12			0,34	
21	12,56	0,33		 TC-2 Turn into Reykjavík City Hall car park and TC-2 Charging 1 and overnight Parc Fermé	0,00	

Section/ Leg	Reykjavik City Hall				Page 63
	1/1	Route at end of leg 1			

Please follow marshals instructions and arrows to go to the Parc Fermé and the charging area.



The cars will be charged overnight.

The first car will start section 2, leg 2 as defined in the timeschedule.

Parc Fermé in the morning opens 15 minutes prior to departure.

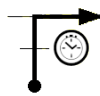

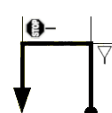
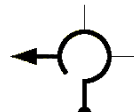
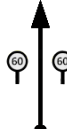



Section/ Leg	Reykjavik City Hall				Page 64
2/2	Route at start of leg 2				








Please follow marshals instructions and arrows to go to the top exit of the car park from Parc Fermé and charging.



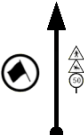

Cars will be started for Leg 2 as stated in the timeschedule.

The green line shows the route from the car park to TC-3 at start of leg and onwards.















Section/ Leg	TC-2: From Parc Fermé		Distance (km)	Av speed (km/h)	Time (hh:mm)	Page 65
	2/2	RS-6: Hafravatn / Lynghóll / Nesjavallaleið		13,47	41	
#	TOTAL	PARTIAL	DIRECTION		INFORMATION	TO GO
1	0,00	0,00			 TC-3 Coming out of Reykjavík City Hall car park	13,47
2	0,08	0,08			Take Vonarstræti and then Suðurgata	13,39
3	0,60	0,52			Take 3 <sup>rd</sup> exit Join dual carrigeway Max speed 40km/h	12,87
4	0,95	0,35				12,52
5	1,26	0,31			Ignore Njarðgata	12,21
6	1,67	0,41			Ignore Vatnsmýrarvegur	11,80










Section/ Leg	TC-2: From Parc Fermé		Distance (km)	Av speed (km/h)	Time (hh:mm)	Page 66
2/2	RS-6: Hafravatn / Lynghóll / Nesjavallaleið		13,47	41	0:20	
#	TOTAL	PARTIAL	DIRECTION	INFORMATION	TO GO	
7	2,82	1,14		Ignore Langahlíð	10,65	
8	3,47	0,65		Ignore Kringlumýrarbraut	10,00	
9	4,21	0,74		Ignore Háaleitisbraut	9,26	
10	4,64	0,43		Ignore Grensásvegur	8,83	
11	7,34	2,70			6,13	
12	8,59	1,24		Stay on road 1n	4,89	

Section/ Leg	TC-2: From Parc Fermé		Distance (km)	Av speed (km/h)	Time (hh:mm)	Page 67
	2/2	RS-6: Hafravatn / Lynghóll / Nesjavallaleið	13,47	41	0:20	
#	TOTAL	PARTIAL	DIRECTION	INFORMATION	TO GO	
13	11,30	2,72		Take 1 <sup>st</sup> exit Take [430] Hafravatn 6	2,17	
14	11,49	0,19		Take 1 <sup>st</sup> exit	1,98	
15	12,02	0,53		Take Úlfarsbraut	1,45	
16	12,20	0,18		Take 1 <sup>st</sup> exit Take Úlfarsbraut 	1,27	
17	12,70	0,50		<b>Note:</b> This is a mini roundabout Take 2 <sup>nd</sup> exit Take Urðarbraut	0,77	
18	13,08	0,38		Take Skyggisbraut	0,39	




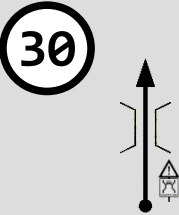

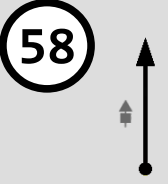



Section/ Leg	TC-2: From Parc Fermé	Distance (km)	Av speed (km/h)	Time (hh:mm)	Page 68
2/2	RS-6: Hafravatn / Lynghóll / Nesjavallaleið	13,47	41	0:20	
#	TOTAL	PARTIAL	DIRECTION	INFORMATION	TO GO
19	13,47	0,38		 <p>Start of Regularity beside sign</p>	0,00


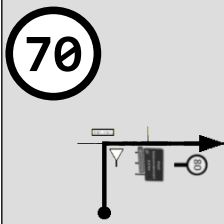



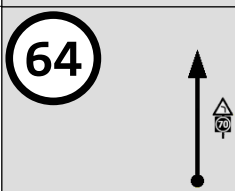





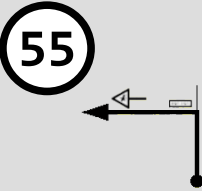





Section/ Leg	RS-6: Hafravatn / Lynghöll / Nesjavallaleið		Distance (km)	Av speed (km/h)	Time (hh:mm)	Page 69
2/2			16,36	55	0:18	
#	TOTAL	PARTIAL	DIRECTION		INFORMATION	TO GO
1	0,00	0,00	    		 Start of Regularity beside the traffic sign  Self start Remember to zero trip  <div style="border: 1px solid black; padding: 2px;">             GPS :              64° 8.179N              21° 43.602W           </div>	16,36
2	0,18	0,18	 		Sign: Birkihlíð	16,18
3	0,87	0,69	 		Sign: Akurholt	15,49
4	1,20	0,34	 		Sign: Úlfarsfell	15,16
5	1,45	0,25	 		Track to house	14,91





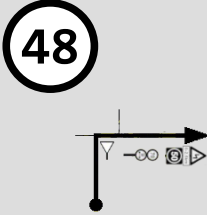


Section/ Leg	RS-6: Hafravatn / Lynghóll / Nesjavallaleið		Distance (km)	Av speed (km/h)	Time (hh:mm)	Page 70
2/2			16,36	55	0:18	
#	TOTAL	PARTIAL	DIRECTION	INFORMATION	TO GO	
6	1,66	0,21		Sign: Sólbakki	14,70	
7	1,88	0,22		Electric hut	14,48	
8	2,37	0,49		Electric hut	13,99	
9	2,56	0,19	 	 Tarmac starts	13,80	
10	2,76	0,20		Tarmac starts Take [431] Hafravatn 2	13,60	
11	2,94	0,18		 Tarmac ends	13,42	











Section/ Leg	RS-6: Hafravatn / Lynghóll / Nesjavallaleið		Distance (km)	Av speed (km/h)	Time (hh:mm)	Page 71
2/2			16,36	55	0:18	
#	TOTAL	PARTIAL	DIRECTION		INFORMATION	TO GO
12	3,33	0,39			Postbox on right Multiple signs on left Tarmac ends shortly after signs	13,03
13	3,72	0,40			Signpost for hikers Access to water	12,64
14	4,31	0,59				12,05
15	4,53	0,23			Track with iron gate on right Track to summer house on left	11,83
16	4,94	0,40			Parking area for hikers on left Sign: Skógræktarfélag Mosfellsbæjar	11,42
17	5,26	0,32			Parking area on left. Signpost: Útivistarsvæði skáta Hafravatni (scout center)	11,10

Section/ Leg	RS-6: Hafvatn / Lynghóll / Nesjavallaleið		Distance (km)	Av speed (km/h)	Time (hh:mm)	Page
2/2			16,36	55	0:18	72
#	TOTAL	PARTIAL	DIRECTION		INFORMATION	TO GO
18	5,48	0,22				10,88
19	5,90	0,42			Track with green gate and sign on gate. Sign: Holtasel Brekkukot Dýjadalur	10,46
20	6,11	0,20			 Single width bridge	10,26
21	6,34	0,24			Back of sign	10,02
22	6,74	0,40				9,62
23	7,00	0,26			Track coming in from the left Sign: Hamrabrekka	9,36








Section/ Leg	RS-6: Hafravatn / Lynghóll / Nesjavallaleið		Distance (km)	Av speed (km/h)	Time (hh:mm)	Page 73
	2/2		16,36	55	0:18	
#	TOTAL	PARTIAL	DIRECTION		INFORMATION	TO GO
24	7,21	0,21			Track	9,15
25	7,48	0,27			Tarmac starts Take [431] Reykjavik 18  Large blue sign  	8,88
26	7,67	0,19			Back of sign	8,69
27	8,25	0,58			Track with iron gate	8,11
28	8,55	0,30				7,81








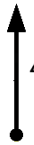



Section/ Leg	RS-6: Hafravatn / Lynghóll / Nesjavallaleið		Distance (km)	Av speed (km/h)	Time (hh:mm)	Page 74
2/2			16,36	55	0:18	
#	TOTAL	PARTIAL	DIRECTION		INFORMATION	TO GO
29	8,87	0,32			Last chevron in bend on the right	7,49
30	9,07	0,20			Pipe under road	7,29
31	10,49	1,42			Sign: Lynghólsvegur Tarmac ends 	5,87
32	10,77	0,28			Gated track with high gate post	5,59
33	11,02	0,25				5,34
34	11,38	0,37			Statue of a woman on a lion	4,98


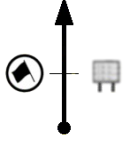

Section/ Leg	RS-6: Hafrvatn / Lynghóll / Nesjavallaleið		Distance (km)	Av speed (km/h)	Time (hh:mm)	Page 75
2/2			16,36	55	0:18	
#	TOTAL	PARTIAL	DIRECTION		INFORMATION	TO GO
35	11,61	0,23			Sign on left: Arnarhóll  Sign in wall on right: Lyngból	4,75
36	11,87	0,26			Back of sign	4,49
37	12,18	0,31			Sign: Heytjörn	4,18
38	12,56	0,39			Track with large sign: Dalur	3,80
39	12,92	0,35			Give Way Turn right onto tarmac 	3,44
40	13,40	0,49			Track to summer house	2,96


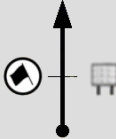





Section/ Leg	RS-6: Hafrvatn / Lynghóll / Nesjavallaleið		Distance (km)	Av speed (km/h)	Time (hh:mm)	Page 76
2/2			16,36	55	0:18	
#	TOTAL	PARTIAL	DIRECTION	INFORMATION	TO GO	
41	13,55	0,14			2,82	
42	13,74	0,20		Ignore Track	2,62	
43	13,99	0,25	 	Back of sign	2,38	
44	14,09	0,11			2,27	
45	14,37	0,28		Back of sign	1,99	
46	14,90	0,53			1,46	
























Section/ Leg	RS-6: Hafravatn / Lynghóll / Nesjavallaleið	Distance (km)	Av speed (km/h)	Time (hh:mm)	Page 77
#	TOTAL	PARTIAL	DIRECTION	INFORMATION	TO GO
47	15,19	0,29			1,18
48	15,55	0,36		Back of sign	0,81
49	16,15	0,60			0,21
50	16,36	0,21		 End of Regularity on cattle grid  Keep trip running  GPS: 64° 6.537N 21° 34.387W	0,00












Section/ Leg	RS-6: Hafravatn / Lynghóll / Nesjavallaleið	Distance (km)	Av speed (km/h)	Time (hh:mm)	Page 78
2/2	RS-7: Hengill / Úlfjótsvatn	11,58	64	0:11	
#	TOTAL	PARTIAL	DIRECTION	INFORMATION	TO GO
1	16,36	0,00		Leave the trip running	11,58
2	20,20	3,84			7,75
3	20,84	0,64			7,10
4	21,85	1,01			6,10
5	22,41	0,56			5,53
6	23,93	1,52			4,02

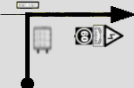






Section/ Leg	RS-6: Hafravatn / Lynghóll / Nesjavallaleið	Distance (km)	Av speed (km/h)	Time (hh:mm)	Page 79
	2/2 RS-7: Hengill / Úlfjótsvatn	11,58	64	0:11	
#	TOTAL	PARTIAL	DIRECTION	INFORMATION	TO GO
7	25,56	1,64		Container with mural of a squid on the side and pipe coming out towards road	2,38
8	27,95	2,39		Start of Regularity beside large blue sign 	0,00

Section/ Leg	RS-7: Hengill / Úlfjótsvatn		Distance (km)	Av speed (km/h)	Time (hh:mm)	Page 80
2/2			33,54	56	0:36	
TOTAL	PARTIAL	DIRECTION	INFORMATION		TO GO	
1	0,00	0,00	 	 Start of Regularity beside big blue sign  Self start Remember to zero trip   <div style="border: 1px solid black; padding: 2px;">             GPS:              64° 7.346N              21° 20.399W           </div>	33,54	
2	0,43	0,43		Access road over pipe	33,11	
3	0,86	0,43		First chevron on left	32,69	
4	1,32	0,46		Last chevron on right	32,23	









Section/ Leg	RS-7: Hengill / Úlfjótsvatn		Distance (km)	Av speed (km/h)	Time (hh:mm)	Page 81
	2/2		33,54	56	0:36	
	TOTAL	PARTIAL	DIRECTION	INFORMATION	TO GO	
5	1,57	0,25		Manhole marked with white sticks	31,97	
6	1,90	0,33			31,64	
7	2,21	0,32			31,33	
8	2,73	0,52		Back of sign	30,81	
9	3,04	0,31	 		30,50	
10	3,49	0,45			30,05	










Section/ Leg	RS-7: Hengill / Úlfjótsvatn		Distance (km)	Av speed (km/h)	Time (hh:mm)	Page 82
	2/2		33,54	56	0:36	
	TOTAL	PARTIAL	DIRECTION	INFORMATION	TO GO	
11	3,87	0,38			29,67	
12	4,14	0,27	 		29,40	
13	4,57	0,43	 		28,97	
14	5,21	0,64		Ignore track	28,33	
15	5,45	0,24		Large pipe goes under road	28,09	








Section/ Leg	RS-7: Hengill / Úlfjótsvatn		Distance (km)	Av speed (km/h)	Time (hh:mm)	Page 83
	2/2		33,54	56	0:36	
	TOTAL	PARTIAL	DIRECTION	INFORMATION	TO GO	
16	5,75	0,30				27,79
17	6,13	0,38				27,41
18	6,29	0,16	 	 		27,25
19	6,77	0,47		Start of armco on both sides		26,77
20	7,11	0,34	 	Access to borehole		26,43










Section/ Leg	RS-7: Hengill / Úlfjótsvatn		Distance (km)	Av speed (km/h)	Time (hh:mm)	Page 84
2/2			33,54	56	0:36	
TOTAL	PARTIAL	DIRECTION	INFORMATION			TO GO
21	7,76	0,65		<p>Large blue sign just before the junction.</p> <p>Measurement taken at junction</p> <p>Take</p> <p>[360] Selfoss 35</p> <p>[360] Nesjavellir 1</p> 	25,79	
22	8,40	0,64		Back of sign	25,14	
23	8,77	0,37			24,78	
24	8,97	0,20		Ignore road to Nesjavellir Power Station and Ion Hotel	24,57	
25	9,63	0,67		Track	23,91	










Section/ Leg	RS-7: Hengill / Úlfjótsvatn		Distance (km)	Av speed (km/h)	Time (hh:mm)	Page 85
	2/2		33,54	56	0:36	
	TOTAL	PARTIAL	DIRECTION	INFORMATION	TO GO	
26	10,15	0,51		Track	23,40	
27	10,55	0,40		Track	22,99	
28	12,17	1,62		Sign: Hraunhöfn	21,37	
29	12,57	0,40		Access to lake	20,97	
30	12,84	0,27	 	 	20,70	











Section/ Leg	RS-7: Hengill / Úlfjótvatn		Distance (km)	Av speed (km/h)	Time (hh:mm)	Page 86
2/2			33,54	56	0:36	
TOTAL	PARTIAL	DIRECTION	INFORMATION			TO GO
31	13,40	0,56		Track between wire armcos		20,14
32	14,02	0,62	 	Track		19,52
33	14,24	0,23			19,30	
34	14,68	0,43			18,86	
35	14,93	0,25		Back of sign		18,61
36	15,33	0,40		Sign: Grímkelssstaðir		18,22


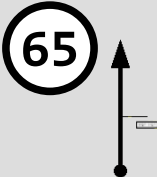





Section/ Leg	RS-7: Hengill / Úlfjótsvatn		Distance (km)	Av speed (km/h)	Time (hh:mm)	Page 87
	2/2		33,54	56	0:36	
	TOTAL	PARTIAL	DIRECTION	INFORMATION	TO GO	
37	15,55	0,22		Track	17,99	
38	16,07	0,52		Pipe sticking out	17,47	
39	16,55	0,48		Track with bit white sign	16,99	
40	17,10	0,55		 Single width bridge ahead	16,44	
41	17,44	0,34		Sign: Villingavatn	16,10	
42	18,00	0,57		Access to field	15,54	

Section/ Leg	RS-7: Hengill / Úlfjótsvatn		Distance (km)	Av speed (km/h)	Time (hh:mm)	Page 88
2/2			33,54	56	0:36	
TOTAL	PARTIAL	DIRECTION	INFORMATION		TO GO	
43	18,21	0,20		Access to field	15,33	
44	18,83	0,62		Cattle grid	14,71	
45	19,14	0,31		Track	14,40	
46	19,49	0,35			14,05	
47	19,82	0,33	 	Back of sign	13,72	
48	20,10	0,28		 Sign: Úlfjótsvatn	13,44	





Section/ Leg	RS-7: Hengill / Úlfhljótsvatn		Distance (km)	Av speed (km/h)	Time (hh:mm)	Page 89
2/2			33,54	56	0:36	
TOTAL	PARTIAL	DIRECTION	INFORMATION		TO GO	
49	20,75	0,65		Entry to the scouts camping ground with large timber towers and a banner between them with text <i>ÚTILÍFSMIÐSTÖÐ SKÁTA ÚLFLJÓTSVATNI</i>	12,79	
50	21,06	0,30		Lone sign: Fossá	12,48	
51	21,46	0,40		Take [350] Torfastaðir 8	12,08	
52	21,95	0,49			11,59	
53	22,46	0,51		Sign: Úlfhljótsvatnsskáli	11,08	






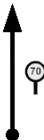


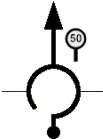

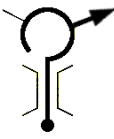
Section/ Leg	RS-7: Hengill / Úlfjótsvatn		Distance (km)	Av speed (km/h)	Time (hh:mm)	Page 90
2/2			33,54	56	0:36	
TOTAL	PARTIAL	DIRECTION	INFORMATION		TO GO	
54	23,01	0,55			10,53	
55	23,43	0,42		Back of sign	10,11	
56	23,98	0,54		Access to quarry	9,56	
57	25,32	1,34		Track to iron gate	8,23	
58	25,95	0,64		Sign: Hlíð	7,59	
59	26,64	0,68		Track to iron gate	6,90	

Section/ Leg	RS-7: Hengill / Úlfjótsvatn		Distance (km)	Av speed (km/h)	Time (hh:mm)	Page 91
	2/2		33,54	56	0:36	
	TOTAL	PARTIAL	DIRECTION	INFORMATION	TO GO	
60	26,93	0,30		Access to quarry	6,61	
61	27,86	0,93		Signs: Stóri Háls Litli Háls	5,68	
62	28,63	0,76		Track	4,91	
63	28,78	0,15			4,76	
64	28,93	0,15			4,61	
65	29,31	0,37	 	 	4,24	


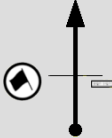



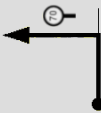


Section/ Leg	RS-7: Hengill / Úlfjótvatn		Distance (km)	Av speed (km/h)	Time (hh:mm)	Page 92
	2/2		33,54	56	0:36	
	TOTAL	PARTIAL	DIRECTION	INFORMATION	TO GO	
66	29,69	0,39		Sign: Torfastaðir I	3,85	
67	29,90	0,21		Sign: Torfastaðir II	3,64	
68	30,24	0,34		Pump house	3,30	
69	31,26	1,02			2,28	
70	31,48	0,22		Cattle grid Sign: Ölfus	2,06	
71	32,19	0,71		Back of sign	1,35	




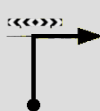















Section/ Leg	RS-7: Hengill / Úlfjótsvatn		Distance (km)	Av speed (km/h)	Time (hh:mm)	Page 93
2/2			33,54	56	0:36	
TOTAL	PARTIAL	DIRECTION	INFORMATION		TO GO	
72	32,53	0,34		Track to gray box	1,01	
73	33,06	0,53		Wooden foot bridge	0,47	
74	33,54	0,47		 End of Regularity at Give Way sign GPS: 64° 0.167N 20° 58.716W	0,00	







Section/ Leg	RS-7: Hengill / Úlfjótuvatn	Distance (km)	Av speed (km/h)	Time (hh:mm)	Page 94
2/2	RS-8: Gaulverjabær / Urriðafoss	11,47	50	0:14	
#	TOTAL	PARTIAL	DIRECTION	INFORMATION	TO GO
1	0,00	0,00		Take [35] Selfoss 8  Zero trip when joining main road.  Please note the speed limit is 70km/h	11,47
2	0,49	0,49		  	10,98
3	6,25	5,75			5,23
4	6,49	0,24		Take 2 Selfoss [1]  Please take care you are joining road #1.	4,99
5	6,95	0,47		Take 2 <sup>nd</sup> exit  	4,52
6	8,07	1,12		Take care, old narrow suspension bridge  Take 1 <sup>st</sup> exit	3,40

Section/ Leg	RS-7: Hengill / Úlfjótsvatn	Distance (km)	Av speed (km/h)	Time (hh:mm)	Page 95
	2/2 RS-8: Gaulverjabær / Urriðafoss	11,47	50	0:14	
#	TOTAL	PARTIAL	DIRECTION	INFORMATION	TO GO
7	8,77	0,70		Take 2 <sup>nd</sup> exit	2,70
8	9,12	0,35		Take Lágheiði	2,35
9	9,23	0,11			2,24
10	9,67	0,44			1,80
11	11,33	1,66		Take Erturimi	0,14
12	11,47	0,14		Sign: Lækjarskógar Start of Regularity beside the sign	0,00

Section/ Leg	RS-8: Gaulverjabær / Urriðafoss		Distance (km)	Av speed (km/h)	Time (hh:mm)	Page 96
2/2			32,93	50	0:40	
#	TOTAL	PARTIAL	DIRECTION	INFORMATION	TO GO	
1	0,00	0,00	 	 Start of Regularity beside the sign to Lækjarskógar  Self start Remember to zero trip  The road surface deteriorates rapidly after start and becomes gravel  <b>GPS:</b> 63° 53.314N 20° 59.461W	32,93	
2	0,42	0,42		Right: Track to field Left: Gated track Tarmac ends	32,51	
3	0,99	0,58	 	Tarmac starts at the junction  	31,94	
4	1,34	0,35		Sign: Austurás	31,59	








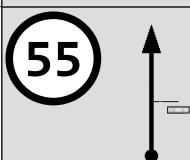
Section/ Leg	RS-8: Gaulverjabær / Urriðafoss		Distance (km)	Av speed (km/h)	Time (hh:mm)	Page 97
	2/2		32,93	50	0:40	
#	TOTAL	PARTIAL	DIRECTION		INFORMATION	TO GO
5	2,26	0,92				30,67
6	2,52	0,26			Back of sign	30,41
7	3,17	0,66			Give Way Sign: 	29,76
8	3,58	0,41	 			29,35
9	3,83	0,25			Sign: Glóra Kríumýri Krían	29,11
10	3,99	0,16				28,94


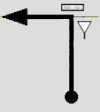
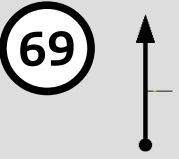



Section/ Leg	RS-8: Gaulverjabær / Urriðafoss		Distance (km)	Average speed (km/h)	Time (hh:mm)	Page
2/2			32,93	50	0:40	98
#	TOTAL	PARTIAL	DIRECTION	INFORMATION	TO GO	
11	4,19	0,20		Sign: Nýibær I	28,75	
12	4,39	0,20		Back of sign	28,54	
13	4,85	0,47		Gated access to field	28,08	
14	5,30	0,45		Fenced off electric junction box in field	27,63	
15	5,80	0,50		Sign: Álftadæl	27,13	
16	6,37	0,57		Armco starts on both sides	26,56	



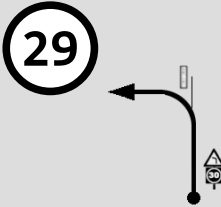
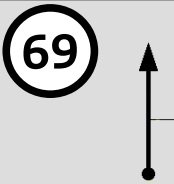


Section/ Leg	RS-8: Gaulverjabær / Urriðafoss		Distance (km)	Av speed (km/h)	Time (hh:mm)	Page 99
2/2			32,93	50	0:40	
#	TOTAL	PARTIAL	DIRECTION	INFORMATION	TO GO	
17	6,93	0,56		Access to bridal path	26,00	
18	7,38	0,45		Ignore 2 Súluholt [311]	25,55	
19	7,96	0,58		Signs: Vestur Meðalholt Austur Meðalholt Íslenski bærin	24,97	
20	8,51	0,55		Back of sign	24,42	
21	8,87	0,36		Sign: Hraunholt	24,06	
22	9,11	0,24		Broken sign on left Access to field on right	23,82	








Section/ Leg	RS-8: Gaulverjabær / Urriðafoss		Distance (km)	Av speed (km/h)	Time (hh:mm)	Page 100
2/2			32,93	50	0:40	
#	TOTAL	PARTIAL	DIRECTION		INFORMATION	TO GO
23	9,34	0,23			Sign: Hófgerði	23,59
24	9,87	0,53			Ignore [314] Holt 3	23,06
25	10,27	0,41			Access to field	22,66
26	10,74	0,47			Take 3 Vorsabær [312] Tarmac ends	22,19
27	11,56	0,82			Sign: Seljatunga	21,38
28	12,05	0,49				20,88


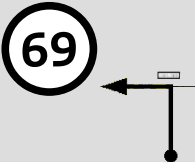


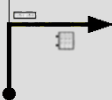





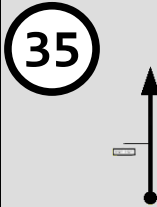









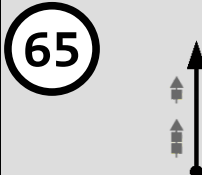
Section/ Leg	RS-8: Gaulverjabær / Urriðafoss	Distance (km)	Av speed (km/h)	Time (hh:mm)	Page
					101
2/2		32,93	50	0:40	
#	TOTAL	PARTIAL	DIRECTION	INFORMATION	TO GO
29	12,51	0,46			20,42
30	12,87	0,36		Back of sign	20,06
31	13,62	0,75			19,31
32	13,98	0,36		Sign: Vorsabæjarhóll	18,96
33	14,17	0,20		Sign: Vorsabæjarhjáleiga	18,76
34	14,48	0,30		Sign: Vorsabæjarholt	18,46







Section/ Leg	RS-8: Gaulverjabær / Urriðafoss		Distance (km)	Av speed (km/h)	Time (hh:mm)	Page 102
2/2			32,93	50	0:40	
#	TOTAL	PARTIAL	DIRECTION	INFORMATION	TO GO	
35	15,23	0,75		Sign: Vallarhjáleiga	17,71	
36	16,04	0,82		Take 9 Villingaholt [308]	16,89	
37	16,38	0,34		Gated track	16,55	
38	16,88	0,50		Access to field both sides	16,05	
39	17,22	0,34		Sign: Galtastaðir	15,71	
40	17,82	0,61		Sign: Hamar	15,11	

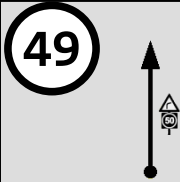






Section/ Leg	RS-8: Gaulverjabær / Urriðafoss	Distance (km)	Av speed (km/h)	Time (hh:mm)	Page 103
2/2		32,93	50	0:40	
#	TOTAL	PARTIAL	DIRECTION	INFORMATION	TO GO
41	18,09	0,26		Sign: Dverghamar	14,85
42	18,39	0,31		Sign: Hamarshjáleiga Tarmac ends after track to farm	14,54
43	19,51	1,11		Sign: Skógnæs	13,43
44	20,22	0,72		Access to field	12,71
45	20,60	0,38		Ruin	12,33
46	21,07	0,48		Sign on left: Gafi Sign on right: Mýrar	11,86

Section/ Leg	RS-8: Gaulverjabær / Urriðafoss		Distance (km)	Av speed (km/h)	Time (hh:mm)	Page 104
2/2			32,93	50	0:40	
#	TOTAL	PARTIAL	DIRECTION	INFORMATION	TO GO	
47	21,64	0,57		Access to field	11,29	
48	21,97	0,33		Access to field both sides	10,96	
49	22,37	0,40		Sign: Skúfslækur	10,56	
50	23,04	0,67		Signs: Skálatjörn Skálateigur Skálarími	9,89	
51	23,55	0,51			9,38	
52	23,83	0,28		Back of sign	9,10	





Section/ Leg	RS-8: Gaulverjabær / Urriðafoss		Distance (km)	Average speed (km/h)	Time (hh:mm)	Page 105
2/2			32,93	50	0:40	
#	TOTAL	PARTIAL	DIRECTION	INFORMATION	TO GO	
53	24,45	0,62		Rusty gate in fence which once was white	8,48	
54	24,91	0,46		Take 18 Selfoss [305] Tarmac starts	8,02	
55	25,12	0,21			7,81	
56	25,31	0,20		Take 7 Urriðafoss [302] Tarmac ends at Large blue sign	7,62	
57	25,64	0,33		Back of sign	7,29	
58	26,64	1,00		Lone tree	6,30	

Section/ Leg	RS-8: Gaulverjabær / Urriðafoss		Distance (km)	Av speed (km/h)	Time (hh:mm)	Page 106
2/2			32,93	50	0:40	
#	TOTAL	PARTIAL	DIRECTION		INFORMATION	TO GO
59	27,52	0,89			Ignore track	5,41
60	27,87	0,34			Sign: Egilsstaðatjörn	5,07
61	28,04	0,17			 	4,89
62	28,18	0,14			  	4,75
63	28,39	0,21			 Keep right	4,54
64	28,65	0,26			Back of sign	4,28


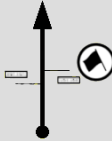





Section/ Leg	RS-8: Gaulverjabær / Urriðafoss		Distance (km)	Av speed (km/h)	Time (hh:mm)	Page 107
2/2			32,93	50	0:40	
#	TOTAL	PARTIAL	DIRECTION	INFORMATION	TO GO	
65	28,86	0,20		Cattle grid	4,08	
66	29,21	0,35		Corner in fence	3,73	
67	29,41	0,20		Track	3,52	
68	30,02	0,62		Track	2,91	
69	30,28	0,26		Track with iron gate	2,65	
70	30,65	0,37		Cattle grid	2,28	

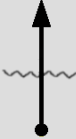



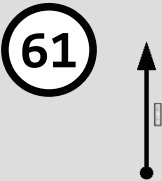

Section/ Leg	RS-8: Gaulverjabær / Urriðafoss		Distance (km)	Av speed (km/h)	Time (hh:mm)	Page 108
2/2			32,93	50	0:40	
#	TOTAL	PARTIAL	DIRECTION		INFORMATION	TO GO
71	31,28	0,63				1,65
72	31,63	0,35			Access to field	1,30
73	31,87	0,24			Track to Urriðafoss 	1,06
74	31,93	0,06			Sign: Private Property Enter private property	1,00
75	32,03	0,10			Keep cone on your right hand side	0,90





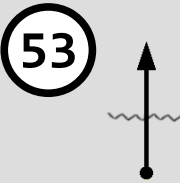



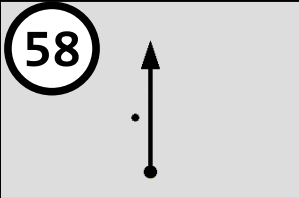
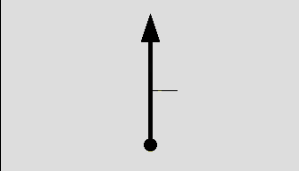
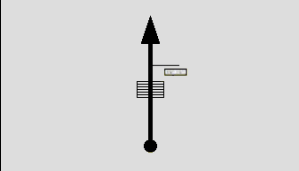

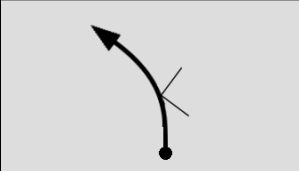
Section/ Leg	RS-8: Gaulverjabær / Urriðafoss	Distance (km)	Average speed (km/h)	Time (hh:mm)	Page 109
2/2		32,93	50	0:40	
#	TOTAL	PARTIAL	DIRECTION	INFORMATION	TO GO
76	32,17	0,14		Join the main road again  Back of sign	0,76
77	32,67	0,51		Track	0,26
78	32,93	0,25		 End of Regularity on cattle grid  GPS: 63° 55.935N 20° 40.117W	0,01



Section/ Leg	RS-8: Gaulverjabær / Urriðafoss		Distance (km)	Av speed (km/h)	Time (hh:mm)	Page 110
2/2	RS-9: Vorsabær / Auðsholt		15,66	59	0:16	
#	TOTAL	PARTIAL	DIRECTION	INFORMATION	TO GO	
1	0,00	0,00		Sign: Zero trip at the Give Way sign. Please note you are joining road #1 where the speed limit is 90km/h	15,66	
2	2,88	2,88		Take <input type="text" value="[30] Flúðir 31"/>	12,78	
3	3,59	0,71		 <input type="text" value="[30]"/>	12,07	
4	14,79	11,20			0,87	
5	15,66	0,87		Take <input type="text" value="2 Vorsabær [324]"/> <b>Note:</b> Sign is far from the junction. Large blue sign Sign on left: Húsatóftir III Sign on right: Húsatóftir la Regulatory starts beside sign on right.	0,00	

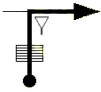
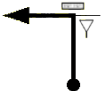
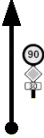









Section/ Leg	RS-9: Vorsabær		Distance (km)	Av speed (km/h)	Time (hh:mm)	Page 111
2/2			7,57	51	0:09	
#	TOTAL	PARTIAL	DIRECTION		INFORMATION	TO GO
1	0,00	0,00	 		 Start of Regularity beside the sign to Húsatóftir la  Self start Remember to zero trip  <div style="border: 1px solid black; padding: 2px;">             GPS :              64° 1.576N              20° 41.010W           </div>	7,57
2	0,13	0,13			Sign: Húsatóftir I og II  Postbox on left Access to field on left	7,44
3	0,58	0,45			Sign: Efri Brúnavellir  Access to field on left	6,99
4	0,86	0,28			Sign: Syðri Brúnavellir	6,71
5	1,07	0,21			Rusted iron gate/fence	6,50

Section/ Leg	RS-9: Vorsabær		Distance (km)	Av speed (km/h)	Time (hh:mm)	Page 112
2/2			7,57	51	0:09	
#	TOTAL	PARTIAL	DIRECTION	INFORMATION	TO GO	
6	1,43	0,37		Dyke on both sides	6,14	
7	2,00	0,56		Sign on right: Vorsabær 2 Björn og Stefania  Keep right   Sign on left: Vorsabær  Tarmac ends	5,57	
8	2,25	0,25		Back of signs	5,33	
9	2,42	0,18		Sign: Vorsabæjarhjáleiga	5,15	
10	2,63	0,21		Track	4,94	

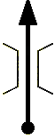
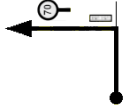
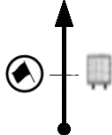
Section/ Leg	RS-9: Vorsabær		Distance (km)	Av speed (km/h)	Time (hh:mm)	Page 113
2/2			7,57	51	0:09	
#	TOTAL	PARTIAL	DIRECTION	INFORMATION	TO GO	
11	3,12	0,49		Keep right Sign: Birnustaðir	4,45	
12	3,52	0,40		Track	4,05	
13	3,91	0,39		Track to field	3,66	
14	4,29	0,38		Cattle grid	3,28	
15	4,68	0,40		Dyke on both sides	2,89	
16	5,14	0,45		Keep right Sign: Álfsstaðir Cattle grid	2,43	


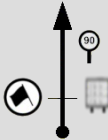





Section/ Leg	RS-9: Vorsabær		Distance (km)	Av speed (km/h)	Time (hh:mm)	Page 114
2/2			7,57	51	0:09	
#	TOTAL	PARTIAL	DIRECTION	INFORMATION	TO GO	
17	5,34	0,20		Gray box	2,23	
18	6,06	0,72		Track with green iron gate	1,52	
19	6,29	0,24		Cattle grid Sign: Álfröð	1,28	
20	6,88	0,59		Track	0,69	
21	7,11	0,24		Two tracks coming together	0,46	


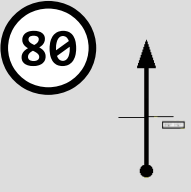




Section/ Leg	RS-9: Vorsabær		Distance (km)	Av speed (km/h)	Time (hh:mm)	Page 115
#	TOTAL	PARTIAL	DIRECTION	INFORMATION	TO GO	
2/2				7,57	51	0:09
22	7,57	0,45		 End of Regularity at cattle grid  Tarmac starts  GPS : 64° 3.450N 20° 27.287W	0,00	



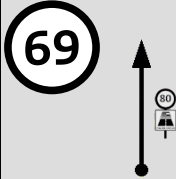





Section/ Leg	RS-9: Vorsabær		Distance (km)	Av speed (km/h)	Time (hh:mm)	Page 116
2/2	RS-10: Auðsholt		6,97	42	0:10	
#	TOTAL	PARTIAL	DIRECTION	INFORMATION	TO GO	
1	0,00	0,00		Zero trip at the Give Way sign.	6,97	
2	2,18	2,18		Take 14 Flúðir [30]	4,79	
3	4,66	2,48		 	2,31	
4	5,83	1,18		 500m 	1,14	
5	6,08	0,25		   <b>CARE:</b> Long single width bridge	0,89	



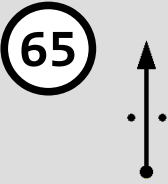



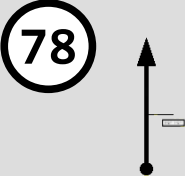








Section/ Leg	RS-9: Vorsabær		Distance (km)	Av speed (km/h)	Time (hh:mm)	Page 117
	2/2	RS-10: Auðsholt		6,97	42	0:10
#	TOTAL	PARTIAL	DIRECTION	INFORMATION	TO GO	
6	6,34	0,26		Long single width bridge	0,63	
7	6,74	0,40		Take 11 Auðsholt [340]	0,23	
8	6,97	0,23		Start of Regularity beside a big blue sign	0,00	



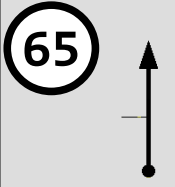


Section/ Leg	RS-10: Auðsholt		Distance (km)	Av speed (km/h)	Time (hh:mm)	Page
2/2			12,70	70	0:11	118
#	TOTAL	PARTIAL	DIRECTION	INFORMATION	TO GO	
1	0,00	0,00	 	 <p>Start of Regularity beside a big blue sign</p> <p>Self start Remember to zero trip</p> <div style="border: 1px solid black; padding: 2px;"> <p>GPS: 64° 3.611N 20° 21.559W</p> </div> 	12,70	
2	0,29	0,29		Track	12,41	
3	0,57	0,28		Track	12,13	
4	1,19	0,61		Track to metal gate with high metal posts	11,51	




Section/ Leg	RS-10: Auðsholt		Distance (km)	Av speed (km/h)	Time (hh:mm)	Page
	2/2		12,70	70	0:11	119
#	TOTAL	PARTIAL	DIRECTION	INFORMATION	TO GO	
5	1,55	0,36		Gray box	11,15	
6	2,03	0,49		Sign: Sóleyjarbakki	10,67	
7	2,57	0,54		Track	10,13	
8	2,94	0,37		Tracks to farms on both sides	9,76	
9	3,23	0,29		Track	9,47	
10	3,44	0,22		Track	9,26	

Section/ Leg	RS-10: Auðsholt		Distance (km)	Av speed (km/h)	Time (hh:mm)	Page 120
2/2			12,70	70	0:11	
#	TOTAL	PARTIAL	DIRECTION	INFORMATION	TO GO	
11	4,18	0,73		Track	8,52	
12	4,40	0,22		Sign: Syðra Langholt	8,30	
13	4,84	0,44		 Tarmac ends ahead	7,87	
14	5,15	0,31		Track to iron gate Postbox	7,55	
15	5,41	0,27			7,29	
16	5,71	0,30		Back of sign Sign: Mosá	6,99	


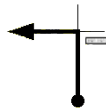


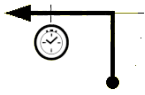

Section/ Leg	RS-10: Auðsholt		Distance (km)	Av speed (km/h)	Time (hh:mm)	Page 121
	2/2		12,70	70	0:11	
#	TOTAL	PARTIAL	DIRECTION	INFORMATION	TO GO	
17	5,92	0,21		 Keep right The sign is for the road going straight ahead	6,78	
18	6,33	0,41		Gray box on both sides	6,37	
19	6,71	0,38		Track	5,99	
20	6,98	0,27		Sign: Holtabyggð	5,72	
21	7,61	0,63		Tarmac starts Track	5,09	
22	7,98	0,36		Sign: Heiðabyggð	4,73	

Section/ Leg	RS-10: Auðsholt		Distance (km)	Av speed (km/h)	Time (hh:mm)	Page 122
2/2			12,70	70	0:11	
#	TOTAL	PARTIAL	DIRECTION		INFORMATION	TO GO
23	8,27	0,29			Track	4,43
24	8,52	0,25			Large rock	4,19
25	8,85	0,34			Signs: HEIDARBYGGÐ Kí orlofshús Alcan á Íslandi LSH - Hús 3-4-5 icepharma STAMA VR ORLOFSHÚS	3,85
26	9,43	0,57			Sign: Ásatún	3,28
27	9,60	0,17			Sign: Langholtkot	3,10
28	9,83	0,23			Efra Langholt	2,88

Section/ Leg	RS-10: Auðsholt		Distance (km)	Av speed (km/h)	Time (hh:mm)	Page 123
	2/2		12,70	70	0:11	
#	TOTAL	PARTIAL	DIRECTION		INFORMATION	TO GO
29	10,67	0,84			Access to fields on both sides	2,03
30	11,49	0,82			Access to farm	1,21
31	11,72	0,23			Access to field	0,98
32	12,06	0,34			Access to field	0,64
33	12,27	0,20			Sign: Hrafnkelsstaðir	0,44

Section/ Leg	RS-10: Auðsholt		Distance (km)	Av speed (km/h)	Time (hh:mm)	Page 124
2/2			12,70	70	0:11	
#	TOTAL	PARTIAL	DIRECTION		INFORMATION	TO GO
34	12,70	0,43			 End of Regularity when passing sign 	0,00
GPS: 64° 7.800N 20° 20.385W						




Section/ Leg	RS-10: Auðsholt		Distance (km)	Av speed (km/h)	Time (hh:mm)	Page 125
	2/2	TC-4: Charging 2	2,36	15	0:10	
#	TOTAL	PARTIAL	DIRECTION	INFORMATION	TO GO	
1	0,00	0,00		<p>Move forward to the Flúðir information sign</p> <p>Zero trip at the sign</p> <p>Max speed 50km/h</p>	2,36	
2	0,77	0,77		<p>Take</p> <p>29 Flúðir [30]</p>	1,59	
3	1,78	1,00		<p>Take</p> <p>[30] Gullfoss 30</p>	0,58	
4	2,26	0,48		<p>Sign: Flúðasveppir</p>	0,10	
5	2,36	0,10		<p>Turn left at the T-junction and go to the end of the road.</p>  <p>TC-4</p> <p>Follow marshal instructions to park the car for charging and Parc Femé.</p>	0,00	

Section/ Leg	Charging 2 and Parc Fermé at Flúðasveppir			Time (hh:mm)	Page 126
2/2	Route at end of leg 2			5:30	

Please follow marshal instructions as to where to park for Parc Fermé and Charging

The GPS co-ordinates for Flúðasveppir are: 64° 8.627N, 20° 19.326W

The charging period is 5h30m for which period the cars will be held in Parc Fermé.

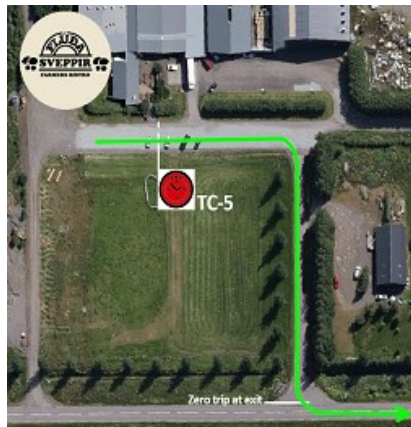







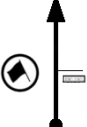
Section/ Leg	Flúðasveppir				
2/3	Start of leg 3 – route on exit				










Please follow marshal instructions when exiting the charging area and Parc Fermé








The first car will start section 2, leg 3 as defined in the timeschedule.



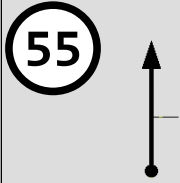




Parc Fermé opening 15 minutes prior to departure.



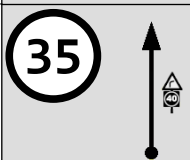





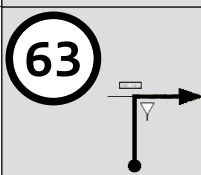










Section/ Leg	TC-5: Charging 2		Distance (km)	Av speed (km/h)	Time (hh:mm)	Page 127
	2/3	RS-11: Hrúni	2,17	14	0:10	
#	TOTAL	PARTIAL	DIRECTION	INFORMATION	TO GO	
1	0,00	0,00		 TC-5 Zero trip when joining road	2,17	
2	0,46	0,46		Take Flúðir [30]	1,71	
3	1,48	1,02		Take 46 Selfoss [30]	0,69	
4	2,03	0,56		Take 3 Hrúni [344] Tarmac ends	0,14	
5	2,17	0,13		Sign: Laufskálabyggð Viking villaa 1-12 Regulatory starts beside the signs	0,00	

Section/ Leg	RS-11: Hruni		Distance (km)	Av speed (km/h)	Time (hh:mm)	Page 128
2/3			31,00	63	0:30	
#	TOTAL	PARTIAL	DIRECTION		INFORMATION	TO GO
1	0,00	0,00	 		 Signs: Laufskálabyggð Viking villa 1-12  Start of Regularity beside the signs  Self start Remember to zero trip  <div style="border: 1px solid black; padding: 2px;">             GPS:              64° 7.698N              20° 18.880W           </div>	31,00
2	0,36	0,36			Track to house	30,64
3	0,50	0,13			  Keep right	30,51
4	0,83	0,33	 		White sign	30,18


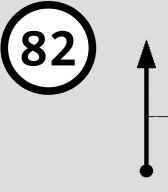




Section/ Leg	RS-11: Hruni		Distance (km)	Av speed (km/h)	Time (hh:mm)	Page 129
2/3			31,00	63	0:30	
#	TOTAL	PARTIAL	DIRECTION	INFORMATION	TO GO	
5	1,18	0,36		Back of sign Track on right	29,82	
6	1,57	0,39			29,43	
7	1,99	0,42		Sign: Skyggvir	29,01	
8	2,18	0,19		Sign: Ás	28,82	
9	2,55	0,36		Track	28,46	
10	2,88	0,34		Yellow sign [345] Hruni Measurement at sign	28,12	







Section/ Leg	RS-11: Hruni		Distance (km)	Av speed (km/h)	Time (hh:mm)	Page 130
2/3			31,00	63	0:30	
#	TOTAL	PARTIAL	DIRECTION	INFORMATION	TO GO	
11	3,78	0,89		Track	27,22	
12	4,20	0,42		Lone pole without sign	26,80	
13	4,43	0,23		Track to iron gate	26,57	
14	4,74	0,31		 Single width bridge	26,26	
15	4,95	0,22		Sign: Berghylur	26,05	
16	5,23	0,28		Track	25,77	




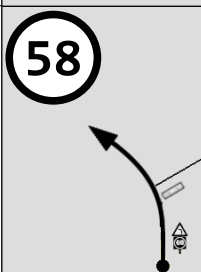


Section/ Leg	RS-11: Hruni		Distance (km)	Av speed (km/h)	Time (hh:mm)	Page 131
	2/3		31,00	63	0:30	
#	TOTAL	PARTIAL	DIRECTION		INFORMATION	TO GO
17	5,92	0,68			Sign: Laugar 	25,08
18	6,36	0,44				24,64
19	6,61	0,25			Back of sign	24,39
20	6,97	0,36				24,03
21	7,27	0,30			Back of sign	23,73
22	7,59	0,32			Sign:  Tarmac starts	23,41
















Section/ Leg	RS-11: Hruni		Distance (km)	Av speed (km/h)	Time (hh:mm)	Page 132
2/3			31,00	63	0:30	
#	TOTAL	PARTIAL	DIRECTION	INFORMATION	TO GO	
23	8,01	0,42		Gray box	22,99	
24	8,65	0,64		Track on both sides	22,35	
25	9,01	0,36			21,99	
26	9,32	0,32		Sign: Kotlaugar	21,68	
27	9,59	0,27		Access to field on both sides	21,41	
28	10,18	0,59		Signs: Skipholt	20,82	












Section/ Leg	RS-11: Hruni		Distance (km)	Av speed (km/h)	Time (hh:mm)	Page 133
	2/3		31,00	63	0:30	
#	TOTAL	PARTIAL	DIRECTION	INFORMATION	TO GO	
29	10,51	0,33		Track	20,49	
30	11,08	0,57		Track	19,92	
31	11,71	0,63		Back of sign	19,29	
32	12,85	1,14		Gray box Tracks on both sides	18,15	
33	13,31	0,46		Track	17,69	
34	13,64	0,33		Track to metal gate	17,36	








Section/ Leg	RS-11: Hruni		Distance (km)	Av speed (km/h)	Time (hh:mm)	Page 134
2/3			31,00	63	0:30	
#	TOTAL	PARTIAL	DIRECTION	INFORMATION	TO GO	
35	14,24	0,60		Track	16,76	
36	14,66	0,42		Sign: Haukholt	16,35	
37	15,35	0,69		Track	15,65	
38	15,62	0,28		Tracks on both sides Track on right has metal gate	15,38	
39	15,92	0,30		Access to quarry	15,08	
40	16,12	0,20		Track to timber gate	14,88	






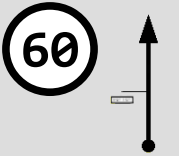
Section/ Leg	RS-11: Hruni	Distance (km)	Av speed (km/h)	Time (hh:mm)	Page
					135
2/3		31,00	63	0:30	
#	TOTAL	PARTIAL	DIRECTION	INFORMATION	TO GO
41	17,15	1,03		Sign: Foss	13,85
42	17,52	0,36		Track to metal gate	13,49
43	18,37	0,86		Track	12,63
44	19,36	0,99		 Sign: Tungufell [349]	11,64
45	19,94	0,58		Back of sign	11,06

Section/ Leg	RS-11: Hruni		Distance (km)	Av speed (km/h)	Time (hh:mm)	Page 136
2/3			31,00	63	0:30	
#	TOTAL	PARTIAL	DIRECTION	INFORMATION	TO GO	
46	20,56	0,62	↑	Track	10,44	
47	20,99	0,42	↑ 		10,01	
48	21,15	0,17	(45) ↑    	  	9,85	
49	21,48	0,33	↑ 	Cattle grid after bridge	9,52	
50	21,63	0,15	↑   	 	9,37	









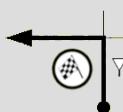

Section/ Leg	RS-11: Hruni		Distance (km)	Av speed (km/h)	Time (hh:mm)	Page 137
	2/3		31,00	63	0:30	
#	TOTAL	PARTIAL	DIRECTION		INFORMATION	TO GO
51	21,82	0,19				9,19
52	21,99	0,17				
53	22,35	0,36			Road to metal gate	8,66
54	23,01	0,67			Signs: Drumboddsstaðir Mengi Kjarnholt	7,99
55	23,16	0,15			Take 4 Einholt [358] Cattle grid	7,84
56	23,51	0,36			Track	7,49





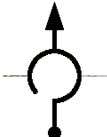
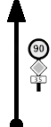


Section/ Leg	RS-11: Hruni		Distance (km)	Av speed (km/h)	Time (hh:mm)	Page 138
2/3			31,00	63	0:30	
#	TOTAL	PARTIAL	DIRECTION	INFORMATION	TO GO	
57	23,76	0,25	 	Track to metal gate	7,24	
58	24,29	0,53		Cattle grid	6,71	
59	24,52	0,23		Track Gray box	6,48	
60	25,08	0,56			5,92	
61	25,33	0,25		 Keep right	5,67	
62	25,58	0,25		Sign: Kjarnholt Track on left	5,42	




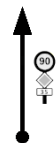

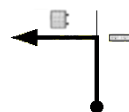

Section/ Leg	RS-11: Hruni		Distance (km)	Av speed (km/h)	Time (hh:mm)	Page 139
2/3			31,00	63	0:30	
#	TOTAL	PARTIAL	DIRECTION	INFORMATION	TO GO	
53	25,80	0,22		 Keep right	5,20	
54	26,08	0,29		Access to house	4,92	
55	26,63	0,55		Gray box	4,37	
56	27,03	0,40		Access to farm	3,97	
57	27,33	0,30		Sign: Einiholt	3,67	
58	27,88	0,55		Sign: Dynjukot Big white gates with horses painted on	3,12	


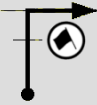







Section/ Leg	RS-11: Hruni		Distance (km)	Av speed (km/h)	Time (hh:mm)	Page 140
2/3			31,00	63	0:30	
#	TOTAL	PARTIAL	DIRECTION	INFORMATION	TO GO	
69	28,10	0,22		Track	2,90	
70	28,29	0,19		Torfhús retreat	2,71	
71	28,52	0,23		Sign: Dalsholt	2,48	
72	28,79	0,27		Track to iron gate	2,21	
73	29,28	0,49		Track	1,72	
74	29,44	0,16		Sign: Hríshóll	1,56	

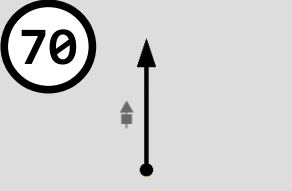
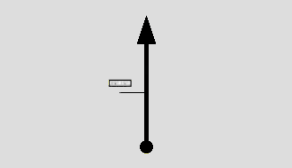
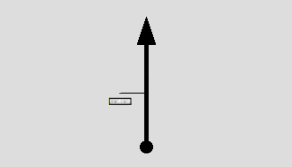
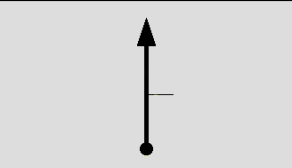
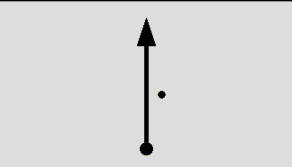
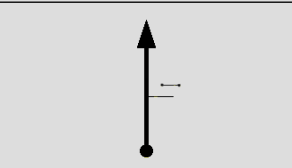













Section/ Leg	RS-11: Hruni		Distance (km)	Av speed (km/h)	Time (hh:mm)	Page 141
2/3			31,00	63	0:30	
#	TOTAL	PARTIAL	DIRECTION		INFORMATION	TO GO
75	30,07	0,63			Track to metal gate	0,93
76	30,53	0,46	 		 	0,47
77	30,64	0,11			 Really narrow suspension bridge ahead	0,36
78	30,89	0,24			Gate with Réttarholt written on it	0,12
79	31,00	0,12			 End of Regularity at the Give Way sign Tarmac starts GPS: 64° 13.838N 20° 20.258W	** Expres sion is faulty **








Section/ Leg	RS-11: Hruni	Distance (km)	Av speed (km/h)	Time (hh:mm)	Page 142
2/3	RS-12: Sólheimar	22,03	58	0:23	
#	TOTAL	PARTIAL	DIRECTION	INFORMATION	TO GO
1	0,00	0,00		Zero trip at junction  Please note you are joining a road where the speed limit is 90km/h	22,03
2	7,32	7,32		  Large blue signs on both sides of the road, indicating maximum speed of 50km/h	14,72
3	7,79	0,47		Take 2 <sup>nd</sup> exit Take [35] Selfoss 42	14,24
4	8,37	0,58		Take 2 <sup>nd</sup> exit	13,66
5	9,03	0,66		 	13,00







Section/ Leg	RS-11: Hruni	Distance (km)	Av speed (km/h)	Time (hh:mm)	Page 143
	2/3 RS-12: Sólheimar	22,03	58	0:23	
#	TOTAL	PARTIAL	DIRECTION	INFORMATION	TO GO
6	10,46	1,44			11,57
7	15,13	4,67		Ignore < 3 Skálholt [31]  Cattle grid after bridge	6,90
8	15,47	0,34			6,57
9	21,89	6,43		Take 8 Sólheimar [359]  Big blue sign	0,14
10	22,03	0,14		Turn right on to semi circular gravel track and parking space  Make your way forward to the end of the gravel track where the Start of Regularity	0,00

Section/ Leg	RS-12: Sólheimar			Distance (km)	Av speed (km/h)	Time (hh:mm)	Page 144
2/3				14,55	59	0:15	
#	TOTAL	PARTIAL	DIRECTION	INFORMATION		TO GO	
1	0,00	0,00	 	 <p>Start of Regularity at exit from gravel track onto tarmaced road.</p> <p>Self start Remember to zero trip</p> <div style="border: 1px solid black; padding: 2px;"> <p>GPS: 64° 6.596N 20° 39.704W</p> </div>	14,55		
2	0,27	0,27		Sign: Tjarnkotsmýri	14,28		
3	0,69	0,42		Track to metal gate	13,86		
4	1,14	0,45	 	 	13,41		







Section/ Leg	RS-12: Sólheimar		Distance (km)	Av speed (km/h)	Time (hh:mm)	Page
	2/3		14,55	59	0:15	145
#	TOTAL	PARTIAL	DIRECTION		INFORMATION	TO GO
5	1,50	0,37			Back of sign	13,05
6	1,76	0,26			Sign: Akrar	12,79
7	2,11	0,35			Sign: Kringla I & II	12,44
8	2,54	0,43			Red track	12,01
9	2,97	0,44			Gray metal box	11,58
10	3,45	0,48			Track White gate beside the track with silhouettes of horses on	11,10


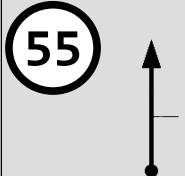






Section/ Leg	RS-12: Sólheimar		Distance (km)	Av speed (km/h)	Time (hh:mm)	Page
2/3			14,55	59	0:15	146
#	TOTAL	PARTIAL	DIRECTION	INFORMATION	TO GO	
11	3,80	0,35		Tracks on both sides	10,75	
12	3,98	0,18		Gray box	10,57	
13	4,23	0,25		Cattle grid	10,32	
14	4,80	0,57	 	 	9,75	
15	5,10	0,30	 		9,45	
16	5,33	0,22		Enter the roundabout at Sólheimar village  Keep the red cones on you left hand side around the roundabout	9,23	

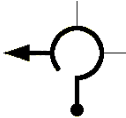


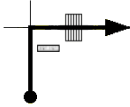
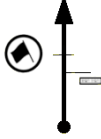
Section/ Leg	RS-12: Sólheimar		Distance (km)	Av speed (km/h)	Time (hh:mm)	Page
	2/3		14,55	59	0:15	147
#	TOTAL	PARTIAL	DIRECTION		INFORMATION	TO GO
17	5,91	0,58	 		Track	8,64
18	6,12	0,21			Back of sign	8,43
19	6,46	0,34			Track to metal gate	8,09
20	6,72	0,26			Track	7,83
21	7,31	0,59			Sign: Hamrar	7,24
22	7,92	0,61			Track	6,63













Section/ Leg	RS-12: Sólheimar		Distance (km)	Av speed (km/h)	Time (hh:mm)	Page 148
2/3			14,55	59	0:15	
#	TOTAL	PARTIAL	DIRECTION	INFORMATION	TO GO	
23	8,26	0,34		Track to metal gate	6,29	
24	8,65	0,39		Signs: Ártangi Ormsstaðir	5,90	
25	9,36	0,71		Track	5,19	
26	9,71	0,34		Tracks on both sides	4,84	
27	9,94	0,23		Signs: Eyvík Eyvík II	4,61	
28	10,35	0,42		Track to metal gate	4,20	



















Section/ Leg	RS-12: Sólheimar		Distance (km)	Av speed (km/h)	Time (hh:mm)	Page 149
	2/3		14,55	59	0:15	
#	TOTAL	PARTIAL	DIRECTION		INFORMATION	TO GO
29	10,82	0,46			Track to field	3,73
30	11,12	0,30			Track	3,43
31	11,34	0,23			Postbox Sign: Selholt	3,21
32	11,68	0,34			Sign: Stærri-bær I & III	2,87
33	12,21	0,53			Track	2,34
34	12,91	0,69			Track	1,64

Section/ Leg	RS-12: Sólheimar		Distance (km)	Av speed (km/h)	Time (hh:mm)	Page 150
2/3			14,55	59	0:15	
#	TOTAL	PARTIAL	DIRECTION		INFORMATION	TO GO
35	13,03	0,13			Sign: Brjásstaðir Brjásstaðir II	1,52
36	13,61	0,58			Track to metal gate	0,94
37	14,05	0,44			Sign: Minni Borg Borgarhús	0,50
38	14,44	0,39				0,11
39	14,55	0,11			 End of Regularity when passing 70km/h sign   GPS: 64° 4.434N 20° 45.689W	0,00








Section/ Leg	RS-12: Sólheimar		Distance (km)	Av speed (km/h)	Time (hh:mm)	Page 151
	2/3 RS-13: Búrfell		4,21	26	0:10	
#	TOTAL	PARTIAL	DIRECTION	INFORMATION	TO GO	
1	0,00	0,00		Zero trip at Give Way sign  Take 3 <sup>rd</sup> exit Take [35] Selfoss 22	4,21	
2	0,58	0,58			3,63	
3	3,84	3,26		Take 7 Búrfell [351]  Cattle grid	0,37	
4	4,21	0,37		Sign: Klaustursgata C  Start of regularity is beside first yellow post after passing junction  Do not block the track marked Klaustursgata C	0,00	

Section/ Leg	RS-13: Búrfell		Distance (km)	Av speed (km/h)	Time (hh:mm)	Page 152
2/3			13,89	61	0:14	
#	TOTAL	PARTIAL	DIRECTION	INFORMATION	TO GO	
1	0,00	0,00	  	 Start of Regularity beside first yellow post after passing junction marked Klaustursgata C  Self start Remember to zero trip  <div style="border: 1px solid black; padding: 2px;">             GPS:              64° 3.634N              20° 49.930W           </div>	13,89	
2	0,35	0,35	 	Sign: Klaustursgata B	13,54	
3	0,61	0,26	 	Sign: Klaustursgata A	13,28	
4	0,93	0,32	 	Sign: Klausturshólaréttir	12,96	
5	1,33	0,40	 	Sign: Fagurhóll	12,56	



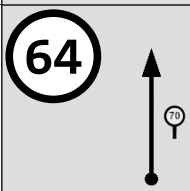





Section/ Leg	RS-13: Búrfell		Distance (km)	Av speed (km/h)	Time (hh:mm)	Page 153
2/3			13,89	61	0:14	
#	TOTAL	PARTIAL	DIRECTION		INFORMATION	TO GO
6	1,70	0,37			Sign: Klausturhólar	12,19
7	2,13	0,43			Signs: Klausturhóll Rimar 	11,76
8	2,27	0,14			Tarmac ends	11,62
9	2,54	0,27			Signs: Hæðarendi Hæðarbrún	11,35
10	2,82	0,28			Signs: Gróðurst Hæðarenda Háagerði	11,07
11	3,31	0,49			Signs: Selhóll Skyggnishóll	10,58







Section/ Leg	RS-13: Búrfell		Distance (km)	Av speed (km/h)	Time (hh:mm)	Page 154
2/3			13,89	61	0:14	
#	TOTAL	PARTIAL	DIRECTION		INFORMATION	TO GO
12	3,60	0,29			Track	10,29
13	3,90	0,30			Track	9,99
14	4,26	0,36	 			9,63
15	4,62	0,36			Sign: Berjaholtslækur	9,27
16	4,79	0,17	 		Back of sign	9,10
17	5,04	0,25			Track to timber gate	8,86






Section/ Leg	RS-13: Búrfell		Distance (km)	Av speed (km/h)	Time (hh:mm)	Page 155
	2/3		13,89	61	0:14	
#	TOTAL	PARTIAL	DIRECTION		INFORMATION	TO GO
18	5,32	0,28	↑ — ●		Track	8,58
19	5,69	0,37	↑ — ●		Track	8,20
20	6,09	0,41	↑ ▬ ●		Cattle grid	7,80
21	6,47	0,37	(61) ↑ ↑ ●		Back of sign Tarmac starts	7,42
22	6,92	0,45	↑ — ●		Sign: Lækjarbakki	6,97
23	7,31	0,39	↑ — ●		Sign: Víðibrekka Track on left	6,58





Section/ Leg	RS-13: Búrfell		Distance (km)	Av speed (km/h)	Time (hh:mm)	Page 156
2/3			13,89	61	0:14	
#	TOTAL	PARTIAL	DIRECTION	INFORMATION	TO GO	
24	7,57	0,26		Sign: Lokastígur	6,32	
25	7,88	0,32		Sign: Þórsstígur	6,01	
26	8,14	0,26		Sign: Ásabraut	5,75	
27	8,51	0,37		Sign: Ásgarður	5,38	
28	8,77	0,26		Sign: 	5,12	
29	9,56	0,78		Sign: Ásbergir	4,34	














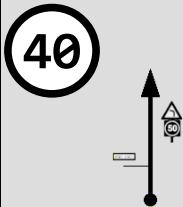




Section/ Leg	RS-13: Búrfell	Distance (km)	Av speed (km/h)	Time (hh:mm)	Page
					157
2/3		13,89	61	0:14	
#	TOTAL	PARTIAL	DIRECTION	INFORMATION	TO GO
30	10,31	0,76		Sign: Skjólborgir	3,58
31	10,76	0,45		Track	3,13
32	11,07	0,31			2,82
33	11,55	0,48		Track	2,34
34	11,68	0,12			2,21
35	11,81	0,14		Sign: Vaðlækjarvegur	2,08







Section/ Leg	RS-13: Búrfell		Distance (km)	Av speed (km/h)	Time (hh:mm)	Page 158
2/3			13,89	61	0:14	
#	TOTAL	PARTIAL	DIRECTION	INFORMATION	TO GO	
36	12,00	0,19		Sign: 5. braut	1,89	
37	12,32	0,32		Track to red fence and gate	1,57	
38	12,53	0,21		Sign: Farbraut	1,36	
39	12,74	0,21		Track	1,15	
40	13,10	0,35		Sign: Sogsvegur	0,80	
41	13,32	0,22		Track	0,58	

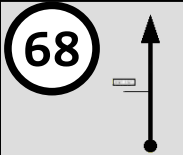






Section/ Leg	RS-13: Búrfell		Distance (km)	Av speed (km/h)	Time (hh:mm)	Page 159
2/3			13,89	61	0:14	
#	TOTAL	PARTIAL	DIRECTION		INFORMATION	TO GO
42	13,50	0,19			Sign: Orlofshús Matvís	0,39
43	13,75	0,25			Sign: Selvík	0,14
44	13,89	0,14			 End of Regularity when passing a big sign on the left  GPS: 64° 0.910N 20° 56.957W	0,00

Section/ Leg	RS-13: Búrfell	Distance (km)	Av speed (km/h)	Time (hh:mm)	Page 160
2/3	RS-14: Úlfjótuvatn / Hengill	2,00	53	0:05	
#	TOTAL	PARTIAL	DIRECTION	INFORMATION	TO GO
1	0,00	0,00		Zero trip at the Give Way sign.  Take [35] Selfoss 10	2,00
2	1,61	1,61		Bridge  	0,39
3	2,00	0,38		Take [350] Torfastaðir 4  Start of Regularity beside big blue sign	0,00





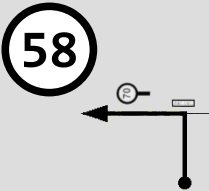



Section/ Leg	RS-14: Úlfjótuvatn / Hengill		Distance (km)	Av speed (km/h)	Time (hh:mm)	Page 161
2/3			33,51	55	0:37	
#	TOTAL	PARTIAL	DIRECTION	INFORMATION	TO GO	
1	0,00	0,00	 	 Start of Regularity besides a big blue sign  Self starting  <div style="border: 1px solid gray; padding: 2px;">             GPS:              64° 00.183N              20° 28.754W           </div>	33,51	
2	0,75	0,75		Track	32,76	
3	0,94	0,19		Track to gray box	32,58	
4	1,28	0,34			32,23	
5	1,91	0,64		Track Back of large sign Cattle grid	31,60	








Section/ Leg	RS-14: Úlfjótuvatn / Hengill		Distance (km)	Av speed (km/h)	Time (hh:mm)	Page 162
2/3			33,51	55	0:37	
#	TOTAL	PARTIAL	DIRECTION	INFORMATION	TO GO	
6	2,21	0,30		Back of sign	31,30	
7	3,22	1,01		Pump house	30,29	
8	3,57	0,35		Sign: Torfastaðir II	29,94	
9	3,77	0,20		Sign: Torfastaðir I 	29,74	
10	4,17	0,40		Back of sign	29,34	
11	4,39	0,22		 Narrow bridge ahead	29,12	







Section/ Leg	RS-14: Úlfjótsvatn / Hengill		Distance (km)	Av speed (km/h)	Time (hh:mm)	Page
	2/3		33,51	55	0:37	163
#	TOTAL	PARTIAL	DIRECTION		INFORMATION	TO GO
12	4,53	0,14				28,98
13	4,84	0,31			Track to iron gate	28,67
14	5,52	0,68			Signs: Bildsfell Bildsbrún	27,99
15	5,96	0,44			Plastic tub against the fence	27,55
16	6,53	0,58			Entrance to quarry	26,98
17	6,83	0,30			Track to iron gates	26,68












Section/ Leg	RS-14: Úlfjótsvatn / Hengill		Distance (km)	Av speed (km/h)	Time (hh:mm)	Page 164
2/3			33,51	55	0:37	
#	TOTAL	PARTIAL	DIRECTION	INFORMATION	TO GO	
18	7,52	0,69		Sign: Hlíð	25,99	
19	8,15	0,64		Access to field	25,36	
20	8,42	0,27		Fence pole with stay	25,09	
21	9,49	1,07		Access to quarry	24,02	
22	10,04	0,56			23,47	
23	10,46	0,42		Back of sign	23,05	


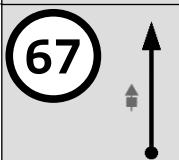












Section/ Leg	RS-14: Úlfjótsvatn / Hengill		Distance (km)	Av speed (km/h)	Time (hh:mm)	Page 165
	2/3		33,51	55	0:37	
#	TOTAL	PARTIAL	DIRECTION	INFORMATION	TO GO	
24	11,01	0,55		Sign: Úlfjótsskáli	22,50	
25	11,15	0,14			22,36	
26	11,52	0,38		Back of sign	21,99	
27	12,02	0,49		Take 1 Úlfjótsvatn [360] 	21,50	
28	12,42	0,41		Lone sign: Fossá	21,09	
29	12,72	0,30		Entry to the scouts camping ground with large timber towers and a banner between them with text ÚTILÍFSMIÐSTÖÐ SKÁTA ÚLFJÓTSVATNI	20,79	

Section/ Leg	RS-14: Úlfjótuvatn / Hengill		Distance (km)	Av speed (km/h)	Time (hh:mm)	Page 166
2/3			33,51	55	0:37	
#	TOTAL	PARTIAL	DIRECTION		INFORMATION	TO GO
30	13,37	0,64			Sign: Úlfjótuvatn	20,15
31	13,66	0,30				19,85
32	13,99	0,33			Back of sign	19,52
33	14,33	0,34			Track	19,18
34	14,66	0,33			Cattle grid	18,85
35	15,13	0,48				18,38











Section/ Leg	RS-14: Úlfjótsvatn / Hengill		Distance (km)	Av speed (km/h)	Time (hh:mm)	Page 167
2/3			33,51	55	0:37	
#	TOTAL	PARTIAL	DIRECTION	INFORMATION	TO GO	
36	15,47	0,34		Access to field	18,04	
37	16,04	0,56		Sign: Villingavatn	17,47	
38	16,26	0,23		Single width bridge	17,25	
39	16,92	0,66		Track Big white sign	16,59	
40	17,29	0,37		Track to iron gate	16,22	
41	17,93	0,64		Track to iron gate	15,58	

Section/ Leg	RS-14: Úlfjótuvatn / Hengill		Distance (km)	Av speed (km/h)	Time (hh:mm)	Page 168
2/3			33,51	55	0:37	
#	TOTAL	PARTIAL	DIRECTION	INFORMATION	TO GO	
42	18,15	0,22		Sign: Grímkelstaðir	15,36	
43	18,55	0,40		 Single width bridge	14,96	
44	18,97	0,42		 BLINDHÆÐ	14,54	
45	19,24	0,27		Back of sign	14,27	
46	19,45	0,21		Track	14,06	
47	19,84	0,38	 	 	13,67	










Section/ Leg	RS-14: Úlfjótsvatn / Hengill	Distance (km)	Av speed (km/h)	Time (hh:mm)	Page 169
2/3		33,51	55	0:37	
#	TOTAL	PARTIAL	DIRECTION	INFORMATION	TO GO
48	20,07	0,24		Track between armcos	13,44
49	20,63	0,56		Back of sign	12,88
50	20,90	0,26		Track to lake	12,61
51	21,31	0,41		Sign: Hraunhöfn	12,20
52	22,93	1,62		Track	10,58
53	23,33	0,40		Track	10,18








Section/ Leg	RS-14: Úlfjótavatn / Hengill		Distance (km)	Av speed (km/h)	Time (hh:mm)	Page 170
2/3			33,51	55	0:37	
#	TOTAL	PARTIAL	DIRECTION	INFORMATION	TO GO	
54	23,85	0,52		Track	9,67	
55	24,22	0,37		Track	9,30	
56	24,51	0,30		Track to the power station at Nesjavellir	9,00	
57	24,71	0,20		Back of sign	8,80	
58	25,08	0,37			8,43	

Section/ Leg	RS-14: Úlfjótuvatn / Hengill		Distance (km)	Av speed (km/h)	Time (hh:mm)	Page 171
2/3			33,51	55	0:37	
#	TOTAL	PARTIAL	DIRECTION		INFORMATION	TO GO
59	25,73	0,65			Take Hengilssvæði 	7,78
60	26,45	0,73				7,06
61	26,73	0,28			End of armco on both sides	6,78
62	27,20	0,47			Back of sign	6,31
63	27,44	0,24				6,07

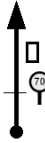










Section/ Leg	RS-14: Úlfjótuvatn / Hengill		Distance (km)	Av speed (km/h)	Time (hh:mm)	Page 172
2/3			33,51	55	0:37	
#	TOTAL	PARTIAL	DIRECTION	INFORMATION	TO GO	
64	27,87	0,43			5,64	
65	28,06	0,18		Large pipe goes under road followed by access to viewing platform on left	5,46	
66	28,28	0,23	 	Access to boreholes and inner viewing platform	5,23	
67	28,80	0,52		Start of armco	4,71	
68	29,11	0,31	 		4,40	
69	29,36	0,25		Back of sign	4,15	

















Section/ Leg	RS-14: Úlfjótsvatn / Hengill		Distance (km)	Av speed (km/h)	Time (hh:mm)	Page 173
	2/3		33,51	55	0:37	
#	TOTAL	PARTIAL	DIRECTION		INFORMATION	TO GO
70	29,78	0,42				3,73
71	30,00	0,22			Back of sign Parking area on right	3,51
72	30,16	0,16				3,35
73	30,44	0,29			Back of sign	3,07
74	30,75	0,31				2,76
75	31,21	0,45			Pipe comes out of the ground on the left	2,30



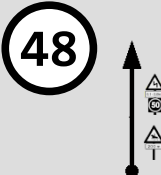







Section/ Leg	RS-14: Úlfjótuvatn / Hengill		Distance (km)	Av speed (km/h)	Time (hh:mm)	Page 174
2/3			33,51	55	0:37	
#	TOTAL	PARTIAL	DIRECTION	INFORMATION	TO GO	
76	31,60	0,39		Back of sign	1,91	
77	31,92	0,33		Manhole marked with sticks	1,59	
78	32,52	0,60		Track	0,99	
79	32,88	0,36			0,64	
80	33,05	0,18		Track to cross over pipe	0,46	
81	33,34	0,28		Back of sign	0,17	


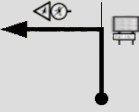








Section/ Leg	RS-14: Úlfjótsvatn / Hengill		Distance (km)	Av speed (km/h)	Time (hh:mm)	Page
	2/3		33,51	55	0:37	175
#	TOTAL	PARTIAL	DIRECTION		INFORMATION	TO GO
82	33,51	0,17			   End of Regularity  Do not zero trip  GPS: 64° 07.348N 21° 20.399W	0,00

Section/ Leg	RS-14: Úlfjótsvatn / Hengill	Distance (km)	Av speed (km/h)	Time (hh:mm)	Page 176
2/3	RS-15: Nesjavallaleið / Lynghóll / Hafravatn	11,90	65	0:11	
#	TOTAL	PARTIAL	DIRECTION	INFORMATION	TO GO
1	33,51	0,00		 <b>Remember</b> Keep trip running	11,90
2	35,87	2,36		Container with graffiti and pipe towards road	9,54
3	36,40	2,89			9,01
4	38,72	2,33			6,68
5	40,14	1,42			5,26
6	40,88	0,73			4,53








Section/ Leg	RS-14: Úlfjótsvatn / Hengill	Distance (km)	Av speed (km/h)	Time (hh:mm)	Page 177
2/3	RS-15: Nesjavallaleið / Lynghóll / Hafravatn	11,90	65	0:11	
#	TOTAL	PARTIAL	DIRECTION	INFORMATION	TO GO
7	42,05	1,17			3,36
8	45,07	3,02		Cattle grid	0,33
9	45,41	0,34		Regularity starts at 7 <sup>th</sup> yellow post after cattle grid	0,00





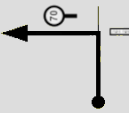



Section/ Leg	RS-15: Nesjavallaleið / Lynghöll / Hafravatn		Distance (km)	Av speed (km/h)	Time (hh:mm)	Page 178
2/3			16,04	51	0:19	
#	TOTAL	PARTIAL	DIRECTION	INFORMATION	TO GO	
1	0,00	0,00	 	 Start of Regularity  Self start Remember to zero trip  <div style="border: 1px solid black; padding: 2px;">             GPS:              64° 6.503N              21° 34.858W           </div>	16,04	
2	0,48	0,48			15,56	
3	0,75	0,28			15,29	
4	1,13	0,37		Back of sign	14,92	
5	1,41	0,29			14,63	




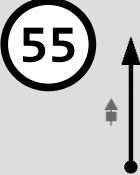



Section/ Leg	RS-15: Nesjavallaleið / Lynghóll / Hafravatn		Distance (km)	Av speed (km/h)	Time (hh:mm)	Page 179
	2/3		16,04	51	0:19	
#	TOTAL	PARTIAL	DIRECTION	INFORMATION	TO GO	
6	1,65	0,24			14,39	
7	2,00	0,34		  	14,04	
8	2,27	0,28		Track	13,77	
9	2,48	0,21		Track Gray box	13,56	
10	2,83	0,35			13,21	

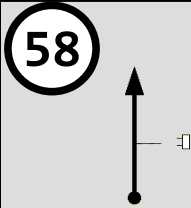





Section/ Leg	RS-15: Nesjavallaleið / Lynghóll / Hafravatn		Distance (km)	Av speed (km/h)	Time (hh:mm)	Page 180
2/3			16,04	51	0:19	
#	TOTAL	PARTIAL	DIRECTION	INFORMATION	TO GO	
11	3,11	0,27	 	<p>Large blue sign: Aðgát Vatnsverndarsvæði 4.4 km</p> <p>Take Lynghólsvegur</p> 	12,93	
12	3,46	0,36	 	<p>Large sign: Dalur</p>	12,58	
13	3,85	0,39		<p>Sign: Heytjörn</p>	12,19	
14	4,16	0,30	 		11,89	
15	4,41	0,26		<p>Gates with lions on top Sign on left gate Lynghóll</p> <p>Sign on right gate Arnarból</p>	11,63	



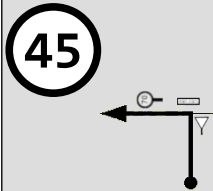













Section/ Leg	RS-15: Nesjavallaleið / Lynghóll / Hafravatn		Distance (km)	Av speed (km/h)	Time (hh:mm)	Page 181
	2/3		16,04	51	0:19	
#	TOTAL	PARTIAL	DIRECTION	INFORMATION	TO GO	
16	4,64	0,23		Statue of a woman on a lion	11,40	
17	4,91	0,26		Track with red gate	11,14	
18	5,26	0,35		Gate in timber fence with a tall gatepost	10,79	
19	5,60	0,34		Turn right Tarmac starts	10,44	
20	6,88	1,28		 Pipe under road	9,16	
21	7,46	0,57		Back of sign	8,59	




Section/ Leg	RS-15: Nesjavallaleið / Lynghóll / Hafravatn		Distance (km)	Av speed (km/h)	Time (hh:mm)	Page 182
2/3			16,04	51	0:19	
#	TOTAL	PARTIAL	DIRECTION	INFORMATION	TO GO	
22	7,75	0,30		Track	8,29	
23	8,21	0,46		Track with iron gate	7,83	
24	8,34	0,13			7,70	
25	8,54	0,20		Take 2 Hafravatn [431] Tarmac ends	7,50	
26	8,81	0,27		Track	7,23	
27	9,08	0,28			6,96	






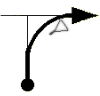
Section/ Leg	RS-15: Nesjavallaleið / Lynghóll / Hafravatn		Distance (km)	Av speed (km/h)	Time (hh:mm)	Page 183
	2/3		16,04	51	0:19	
#	TOTAL	PARTIAL	DIRECTION	INFORMATION	TO GO	
28	9,28	0,20		Back of sign	6,76	
29	9,68	0,40		 Single width bridge	6,36	
30	9,92	0,24		Back of sign	6,12	
31	10,12	0,20		Track with green gate and sign on gate. Sign: Holtasel Brekkuot Dýjadalur	5,92	
32	10,39	0,27			5,65	

Section/ Leg	RS-15: Nesjavallaleið / Lynghóll / Hafravatn		Distance (km)	Average speed (km/h)	Time (hh:mm)	Page 184
2/3			16,04	51	0:19	
#	TOTAL	PARTIAL	DIRECTION	INFORMATION	TO GO	
33	10,76	0,37		Parking area on right Sign: Útivistarsvæði skáta Hafravatni	5,28	
34	11,11	0,35		Access to lake	4,93	
35	11,49	0,38		Gated tracks on both sides	4,55	
36	11,71	0,22		Back of sign	4,33	
37	12,29	0,58		Access to lake	3,75	
38	12,48	0,19		Gated tracks on left Track on right Tarmac starts	3,56	


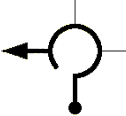


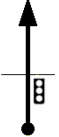


Section/ Leg	RS-15: Nesjavallaleið / Lynghóll / Hafravatn		Distance (km)	Av speed (km/h)	Time (hh:mm)	Page 185
	2/3		16,04	51	0:19	
#	TOTAL	PARTIAL	DIRECTION	INFORMATION	TO GO	
39	12,69	0,21		Sign: Dísarhóll	3,35	
40	13,08	0,39		Back of sign	2,96	
41	13,26	0,18		Give Way Take 15 Reykjavik [430]	2,78	
42	13,47	0,21			2,57	
43	13,66	0,19		Electric hut on left	2,38	
44	14,01	0,34		Tarmac starts	2,04	






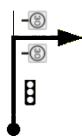


Section/ Leg	RS-15: Nesjavallaleið / Lynghóll / Hafravatn			Distance (km)	Av speed (km/h)	Time (hh:mm)	Page 186
2/3				16,04	51	0:19	
#	TOTAL	PARTIAL	DIRECTION	INFORMATION		TO GO	
45	14,16	0,15		Electric hut on left		1,88	
46	14,38	0,22		Sign: Sólbakki		1,66	
47	14,58	0,20		Track to farm		1,46	
48	14,83	0,25		Sign: Úlfarsfell		1,21	
49	15,01	0,18				1,03	
50	15,17	0,16		Sign: Akurholt		0,87	



Section/ Leg	RS-15: Nesjavallaleið / Lynghóll / Hafravatn			Distance (km)	Av speed (km/h)	Time (hh:mm)	Page 187
	2/3			16,04	51	0:19	
#	TOTAL	PARTIAL	DIRECTION	INFORMATION		TO GO	
51	15,65	0,49		Electric hut on right		0,39	
52	16,04	0,39		 End of Regularity opposite back of sign <div style="border: 1px solid black; padding: 2px; margin-top: 5px;">             GPS:              64° 8.181N              21° 43.604W           </div>		** Expres sion is faulty **	

Section/ Leg	RS-15: Nesjavallaleið / Lynghóll / Hafravatn		Distance (km)	Av speed (km/h)	Time (hh:mm)	Page 188
2/3	TC-6: Charging 3 and overnight Parc Fermé		13,04	40	0:20	
#	TOTAL	PARTIAL	DIRECTION	INFORMATION	TO GO	
1	0,00	0,00		 Continue until you come to a Keep Right sign on the left  Zero trip at this sign	13,04	
2	0,23	0,23		Take Urðarbrunnur	12,81	
3	0,59	0,36		Take 1 <sup>st</sup> exit Take Úlfarsbraut	12,45	
4	1,08	0,49		Take 2 <sup>nd</sup> exit Take Mímisbrunnur	11,96	
5	1,29	0,21		Take <span style="border: 1px solid black; padding: 2px;">Lambhagavegur</span>	11,75	



Section/ Leg	RS-15: Nesjavallaleið / Lynghóll / Hafravatn	Distance (km)	Av speed (km/h)	Time (hh:mm)	Page 189
2/3	TC-6: Charging 3 and overnight Parc Fermé	13,04	40	0:20	
#	TOTAL	PARTIAL	DIRECTION	INFORMATION	TO GO
6	1,80	0,51		Take 2 <sup>nd</sup> exit	11,24
7	2,02	0,22		Take 3 <sup>rd</sup> exit Join dual carrigeway Sign on exit: <input type="text" value="[1] Reykjavík 10 &gt;"/>	11,02
8	2,24	0,21			10,80
9	8,69	6,45		Ignore Grensásvegur	4,36
10	9,11	0,43		Ignore Háaleitisbraut	3,93
11	9,85	0,74		Ignore Kringlumýrarbraut	3,19

Section/ Leg	RS-15: Nesjavallaleið / Lynghóll / Hafravatn		Distance (km)	Av speed (km/h)	Time (hh:mm)	Page 190
2/3	TC-6: Charging 3 and overnight Parc Fermé		13,04	40	0:20	
#	TOTAL	PARTIAL	DIRECTION	INFORMATION	TO GO	
12	10,49	0,64		Ignore Langahlíð	2,55	
13	11,63	1,14		Ignore Vatnsmýrarvegur	1,41	
14	12,05	0,42		Ignore Njarðargata	0,99	
15	12,38	0,32			0,66	
16	12,59	0,21		Pedestrian traffic lights Take Tjarnargata	0,45	
17	12,71	0,12			0,33	

Section/ Leg	RS-15: Nesjavallaleið / Lynghóll / Hafravatn	Distance (km)	Av speed (km/h)	Time (hh:mm)	Page 191
2/3	TC-6: Charging 3 and overnight Parc Fermé	13,04	40	0:20	
#	TOTAL	PARTIAL	DIRECTION	INFORMATION	TO GO
18	13,04	0,33		 TC-6 Turn into Reykjavík City Hall car park for charging and overnight Parc Fermé.  Charging 3  Please follow marshal instructions	0,00

Section/ Leg	Reykjavik City Hall				Page 192
2/3	Route at end of leg 2				

Please follow marshals instructions and arrows to go to the Parc Fermé and the charging area.



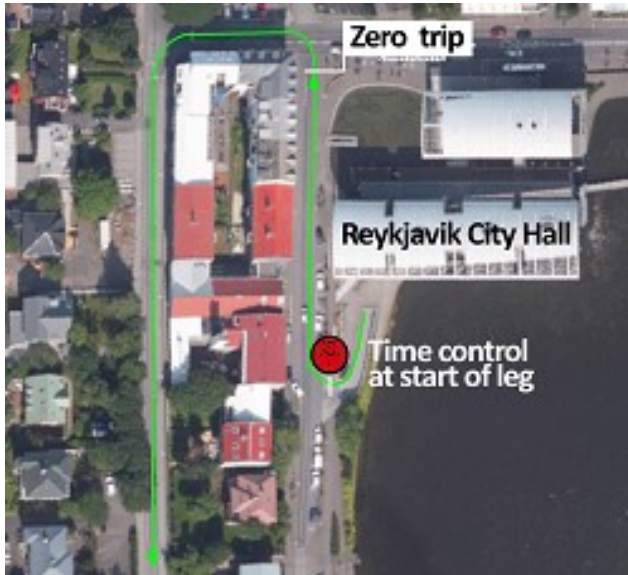
The cars will be charged overnight.

The first car will start section 3, leg 4 as defined in the timeschedule.

Parc Fermé opens 15 minutes prior to departure.

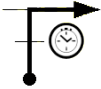

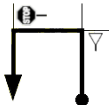
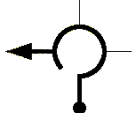



Section/ Leg	Reykjavik City Hall				Page 193
	3/4	Route at start of leg 4			

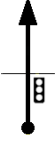
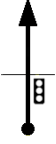
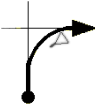
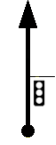
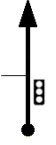
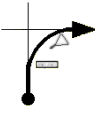
Please follow marshals instructions and arrows to go to the top exit of the car park from Parc Fermé and charging.

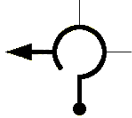
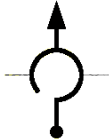

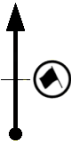


Cars will be started for Leg 4 as stated in the timeschedule.

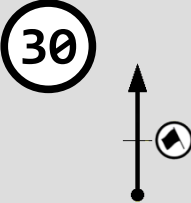


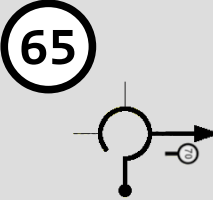




The green line shows the route from the car park to TC-7 at start of leg and onwards.

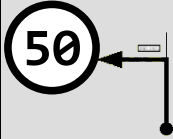






Section/ Leg	TC-7: From Parc Fermé and Charging 3	Distance (km)	Av speed (km/h)	Time (hh:mm)	Page 194
3/4	RS-16: Álftanes	10,66	43	0:15	
#	TOTAL	PARTIAL	DIRECTION	INFORMATION	TO GO
1	0,00	0,00		 TC-7 TC on exitof Reykjavík City Hall car park Speed limit is 30km/h	10,66
2	0,08	0,08		Take Vonarstræti	10,58
3	0,60	0,52		Take 3 <sup>rd</sup> exit Join dual carrigeway Although not marked speed limit is 40km/h	10,06
4	0,96	0,36			9,70
5	1,26	0,30		Ignore Njarðargata	9,40

Section/ Leg	TC-7: From Parc Fermé and Charging 3		Distance (km)	Av speed (km/h)	Time (hh:mm)	Page 195
	3/4	RS-16: Álftanes	10,66	43	0:15	
#	TOTAL	PARTIAL	DIRECTION	INFORMATION	TO GO	
6	1,68	0,42		Ignore Vatnsmýrarvegur	8,98	
7	2,23	0,55		Ignore Langahlíð	8,43	
8	3,42	1,19		Take [40] Keflavík Kópavogur	7,25	
9	3,72	0,31		Ignore Hamrahlíð	6,94	
10	3,91	0,18		Ignore Listabraut	6,75	
11	8,84	4,93		Take Garðabær V	1,82	



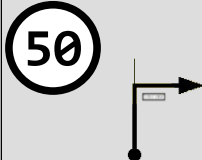




Section/ Leg	TC-7: From Parc Fermé and Charging 3	Distance (km)	Av speed (km/h)	Time (hh:mm)	Page 196
3/4	RS-16: Álftanes	10,66	43	0:15	
#	TOTAL	PARTIAL	DIRECTION	INFORMATION	TO GO
12	9,11	0,27		Take 3 <sup>rd</sup> exit	1,55
13	9,33	0,22		Take 2 <sup>nd</sup> exit	1,33
14	10,34	1,01		Take 1 <sup>st</sup> exit	0,32
15	10,66	0,32		Start of Regularity at a light patch in the tarmac.	0,00





Section/ Leg	RS-16: Álftanes		Distance (km)	Av speed (km/h)	Time (hh:mm)	Page 197
3/4			10,94	47	0:14	
#	TOTAL	PARTIAL	DIRECTION		INFORMATION	TO GO
1	0,00	0,00			 Start of Regularity Self start Remember to zero trip GPS: 64° 5.383N 21° 57.247W	10,94
2	0,44	0,44			Take 1 <sup>st</sup> exit	10,51
3	0,58	0,15			Take 1 <sup>st</sup> exit Take [415] Álftanes 	10,36
4	1,89	1,31			Armco starts on right	9,05
5	2,55	0,66				8,39



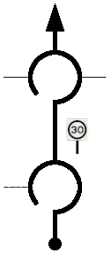

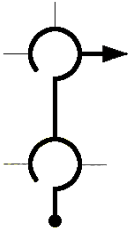

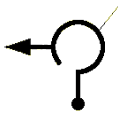
Section/ Leg	RS-16: Álftanes		Distance (km)	Av speed (km/h)	Time (hh:mm)	Page 198
3/4			10,94	47	0:14	
#	TOTAL	PARTIAL	DIRECTION	INFORMATION	TO GO	
6	3,38	0,83		Take Garðaholt	7,56	
7	3,72	0,34		Large fence post with plate on top	7,22	
8	4,05	0,33		Sign: Hlíðsnes	6,89	
9	4,27	0,22		Signs: Holt Hlíð	6,67	
10	4,49	0,22		First of two access roads to church	6,45	
11	4,71	0,22			6,23	



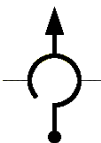



Section/ Leg	RS-16: Álftanes		Distance (km)	Av speed (km/h)	Time (hh:mm)	Page 199
	3/4		10,94	47	0:14	
#	TOTAL	PARTIAL	DIRECTION		INFORMATION	TO GO
12	4,91	0,19			Track	6,03
13	5,37	0,47				5,57
14	5,81	0,44			Take < 3 Álftanes [415] 	5,13
15	6,76	0,95				4,18
16	7,26	0,50			 Take 4 <sup>th</sup> exit	3,68

Section/ Leg	RS-16: Álftanes		Distance (km)	Average speed (km/h)	Time (hh:mm)	Page 200
3/4			10,94	47	0:14	
#	TOTAL	PARTIAL	DIRECTION	INFORMATION	TO GO	
17	7,66	0,40			3,28	
18	8,21	0,55		Take Garðaholt	2,73	
19	8,55	0,34		Large fence post	2,39	
20	8,88	0,33		Sign: Hlíðsnes	2,06	
21	9,10	0,22		Signs: Holt Hlíð	1,84	
22	9,40	0,29		Access road to the church – behind a small hut. Measurement taken at access road	1,54	

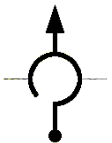
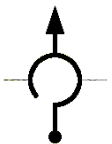
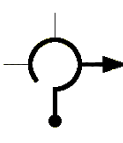
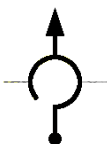
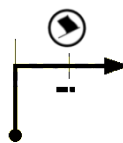
Section/ Leg	RS-16: Álftanes		Distance (km)	Av speed (km/h)	Time (hh:mm)	Page 201
3/4			10,94	47	0:14	
#	TOTAL	PARTIAL	DIRECTION		INFORMATION	TO GO
23	9,55	0,15			 Coming off the speed bump is steep	1,40
24	9,74	0,19			Sign: Nýibær	1,20
25	9,95	0,22			Gated access to field	0,99
26	10,35	0,40			Track	0,59
27	10,65	0,29			Sign: Sæból Brúsastaðir	0,30




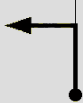

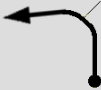
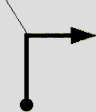
Section/ Leg	RS-16: Álftanes		Distance (km)	Av speed (km/h)	Time (hh:mm)	Page 202
3/4			10,94	47	0:14	
#	TOTAL	PARTIAL	DIRECTION		INFORMATION	TO GO
28	10,94	0,29			 End of Regularity at Stop sign  Remember to zero trip  <div style="border: 1px solid black; padding: 2px;">             GPS:              64° 4.679N              21° 58.364W           </div>	0,00


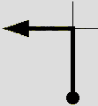

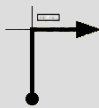
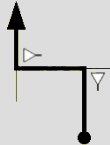

Section/ Leg	RS-16: Álftanes	Distance (km)	Av speed (km/h)	Time (hh:mm)	Page 203
	3/4 RS-17: KK / Vífilstaðir	5,31	33	0:15	
#	TOTAL	PARTIAL	DIRECTION	INFORMATION	TO GO
1	0,00	0,00		 Zero the trip at the STOP sign	5,31
2	0,85	0,85		Take 1 <sup>st</sup> exit on first roundabout  Take 2 <sup>nd</sup> exit on second roundabout	4,46
3	1,26	0,41		Take 2 <sup>nd</sup> exit in first roundabout Take 1 <sup>st</sup> exit in second roundabout	4,05
4	1,72	0,47		Take 1 <sup>st</sup> exit	3,59
5	2,37	0,64		Take 2 <sup>nd</sup> exit	2,94

Section/ Leg	RS-16: Álfanes	Distance (km)	Av speed (km/h)	Time (hh:mm)	Page 204
3/4	RS-17: KK / Víflsstaðir	5,31	33	0:15	
#	TOTAL	PARTIAL	DIRECTION	INFORMATION	TO GO
6	2,60	0,24			2,71
7	3,00	0,40		Construction ahead	2,31
8	3,28	0,28		Take 2 <sup>nd</sup> exit	2,03
9	3,47	0,19		Take 2 <sup>nd</sup> exit	1,84
10	3,71	0,24		Take 2 <sup>nd</sup> exit	1,60
11	4,01	0,30		Take 2 <sup>nd</sup> exit	1,30

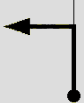
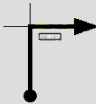
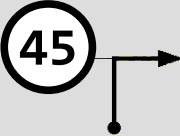
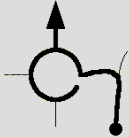







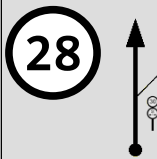





Section/ Leg	RS-16: Álftanes	Distance (km)	Av speed (km/h)	Time (hh:mm)	Page 205
	3/4 RS-17: KK / Vífilsstaðir	5,31	33	0:15	
#	TOTAL	PARTIAL	DIRECTION	INFORMATION	TO GO
12	4,35	0,35		Take 2 <sup>nd</sup> exit	0,96
13	4,62	0,27		Take 2 <sup>nd</sup> exit	0,69
14	4,84	0,22		Take 1 <sup>st</sup> exit	0,48
15	5,10	0,27		Take 2 <sup>nd</sup> exit	0,21
16	5,31	0,20		Take Hringhella  Start of Regularity beside two gray boxes on the right	0,00



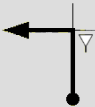
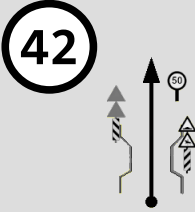


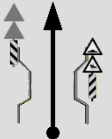

Section/ Leg	RS-17: KK / Vífilsstaðir		Distance (km)	Av speed (km/h)	Time (hh:mm)	Page 206
3/4			17,02	38	0:27	
#	TOTAL	PARTIAL	DIRECTION	INFORMATION	TO GO	
1	0,00	0,00	 	 Start of Regularity Self start Remember to zero trip <div style="border: 1px solid black; padding: 2px; margin-top: 5px;">             GPS:              64° 2.768N              21° 59.563W           </div>	17,02	
2	0,18	0,18			16,84	
3	0,37	0,19			16,65	
4	0,57	0,20			16,45	
5	0,73	0,16		Take <input type="text" value="Gjáhella"/>	16,29	



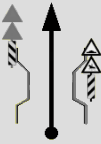

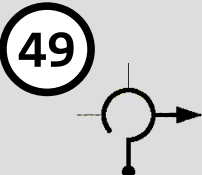




Section/ Leg	RS-17: KK / Vífilstaðir		Distance (km)	Av speed (km/h)	Time (hh:mm)	Page 207
3/4			17,02	38	0:27	
#	TOTAL	PARTIAL	DIRECTION	INFORMATION	TO GO	
6	0,89	0,16			16,13	
7	1,29	0,40		Take <input type="text" value="Breiðhella"/>	15,73	
8	1,70	0,41		Take <input type="text" value="Dranghella"/>	15,32	
9	1,89	0,19		Take <input type="text" value="Einhella"/>	15,13	
10	2,16	0,27		Take <input type="text" value="Gjáhella"/> then take <input type="text" value="Álfhella"/>	14,86	
11	2,55	0,39		Large yellow gate followed by another gate	14,47	

Section/ Leg	RS-17: KK / Vífilsstaðir		Distance (km)	Av speed (km/h)	Time (hh:mm)	Page 208
3/4			17,02	38	0:27	
#	TOTAL	PARTIAL	DIRECTION	INFORMATION	TO GO	
12	3,42	0,87		Go past the club house and the control tower into the pit. See drawing below. The exact route to drive will be marked with cones all the way through the track	13,60	
13						
13	3,74	0,32		Pit exit markers	13,28	
14	5,50	1,76		Go past the driving school turning right onto the access road	11,52	
15	5,82	0,32			11,20	











Section/ Leg	RS-17: KK / Vífilstaðir		Distance (km)	Av speed (km/h)	Time (hh:mm)	Page 209
	3/4		17,02	38	0:27	
#	TOTAL	PARTIAL	DIRECTION	INFORMATION	TO GO	
16	6,09	0,27		Take <input type="text" value="Dranghella"/>	10,93	
17	6,21	0,12		Take <input type="text" value="Einhella"/>	10,81	
18	6,45	0,24		Take <input type="text" value="Breiðhella"/>	10,57	
19	6,78	0,33		Take 1 <sup>st</sup> exit Sign at exit: <input type="text" value="[42] Krýsuvík 15"/>	10,24	
20	7,23	0,44		Leave the main road	9,80	
21	7,85	0,63			9,17	

Section/ Leg	RS-17: KK / Vífilsstaðir		Distance (km)	Av speed (km/h)	Time (hh:mm)	Page 210
3/4			17,02	38	0:27	
#	TOTAL	PARTIAL	DIRECTION	INFORMATION	TO GO	
22	8,11	0,26		Large orange and white sign	8,91	
23	8,52	0,41		Large blue sign	8,51	
24	8,75	0,23		 Access to model airplane airport	8,28	
25	9,03	0,29		Access to car park	7,99	
26	9,54	0,51		Tarmac ends 	7,48	
27	9,70	0,16		Small green hut	7,32	

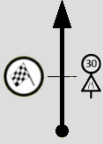



Section/ Leg	RS-17: KK / Vífilstaðir	Distance (km)	Av speed (km/h)	Time (hh:mm)	Page
					211
3/4		17,02	38	0:27	
#	TOTAL	PARTIAL	DIRECTION	INFORMATION	TO GO
28	10,04	0,33		Access to small jetty	6,99
29	10,33	0,29		Access to large car park The access is wide	6,69
30	10,84	0,51		Give Way Tarmac begins	6,18
31	11,01	0,17		 Road narrows over ramp, which is a bridal path 	6,01
32	11,21	0,20		 Road narrows over ramp, which is a bridal path	5,81


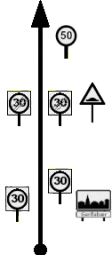


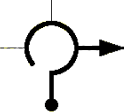


Section/ Leg	RS-17: KK / Vífilsstaðir		Distance (km)	Average speed (km/h)	Time (hh:mm)	Page 212
3/4			17,02	38	0:27	
#	TOTAL	PARTIAL	DIRECTION	INFORMATION	TO GO	
33	11,86	0,65		 Road narrows over ramp, which is a bridal path	5,16	
34	11,98	0,12		 Road narrows over ramp, which is a bridal path	5,04	
35	12,31	0,33		Take 1 <sup>st</sup> exit Take <span style="border: 1px solid black; padding: 2px;">Heiðmörk</span>	4,71	
36	12,83	0,52			4,19	
37	13,19	0,36		Access to bridal path	3,83	
38	13,43	0,24		Access to field	3,59	




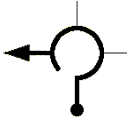
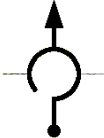
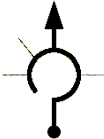
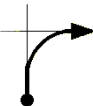



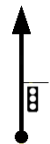
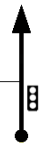
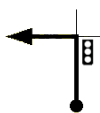


Section/ Leg	RS-17: KK / Vífilstaðir		Distance (km)	Av speed (km/h)	Time (hh:mm)	Page
	3/4		17,02	38	0:27	213
#	TOTAL	PARTIAL	DIRECTION	INFORMATION	TO GO	
39	13,78	0,35		Large green sign	3,24	
40	14,24	0,46		Large white signs at the entrance to Oddur golf course 	2,78	
41	14,80	0,56		Ignore track	2,22	
42	15,22	0,42		 	1,80	
43	15,37	0,15			1,65	
44	15,60	0,23		Back of sign Red pole on right	1,42	

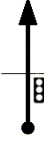







Section/ Leg	RS-17: KK / Vífilsstaðir		Distance (km)	Av speed (km/h)	Time (hh:mm)	Page 214
3/4			17,02	38	0:27	
#	TOTAL	PARTIAL	DIRECTION	INFORMATION	TO GO	
45	15,91	0,31		Car park on left Bridal path on right	1,11	
46	16,42	0,51		Staggered tracks Measurement taken at the track on the right	0,60	
47	16,60	0,18		Access to car park with the signs at both entry Measurement take at first entry	0,42	
48	16,74	0,14		Take < 2 Garðabær [412] 	0,28	

Section/ Leg	RS-17: KK / Vífilsstaðir		Distance (km)	Av speed (km/h)	Time (hh:mm)	Page 215
	3/4		17,02	38	0:27	
#	TOTAL	PARTIAL	DIRECTION	INFORMATION	TO GO	
49	17,02	0,29		    End of Regularity beside sign  <div style="border: 1px solid black; padding: 2px;">             GPS:              64° 4.991N              21° 52.962W           </div>	0,00	

Section/ Leg	RS-17: KK / Vífilsstaðir	Distance (km)	Av speed (km/h)	Time (hh:mm)	Page 216		
3/4	TC-8: To Charging 4 and Parc Fermé	10,54	33	0:15			
#	TOTAL	PARTIAL	DIRECTION	INFORMATION	TO GO		
1	0,00	0,00		Keep trip running	10,54		
2	0,00	0,00		<p>Remember to zero the trip when passing the sign with Gårðabær on it</p> <p>Start of 30 zone</p>  <p>End of 30km/h zone</p> 	10,54		
3	0,35	0,35		<p>Take 1<sup>st</sup> exit</p> <p>Take</p> <table border="1"> <tr> <td>[ 1 ] Reykjavik</td> </tr> <tr> <td>[ 41 ] Gårðabær N</td> </tr> </table>	[ 1 ] Reykjavik	[ 41 ] Gårðabær N	10,20
[ 1 ] Reykjavik							
[ 41 ] Gårðabær N							
4	0,57	0,22		 <p>Merge with dual carrigeway</p>	9,97		

Section/ Leg	RS-17: KK / Vífilsstaðir		Distance (km)	Av speed (km/h)	Time (hh:mm)	Page 217
	3/4	TC-8: To Charging 4 and Parc Fermé		10,54	33	
#	TOTAL	PARTIAL	DIRECTION	INFORMATION	TO GO	
5	1,26	0,70		Take <input type="checkbox"/> C ] Kópav. <input type="checkbox"/> [411] Garðab.	9,28	
6	1,49	0,23		  Take 3 <sup>rd</sup> exit Take <input type="checkbox"/> Kópavogur [C] <input type="checkbox"/> ] Garðabær N <input type="checkbox"/> ] Smárinn Large roundabout over dual carriageway	9,05	
7	1,66	0,17			8,88	
8	2,04	0,38		Take 2 <sup>nd</sup> exit	8,50	
9	2,79	0,75		Take 2 <sup>nd</sup> exit Take <input type="checkbox"/> [411] C Kópavogur 1 >	7,75	
10	3,15	0,36		Take <input type="checkbox"/> [40] Reykjavík <input type="checkbox"/> [C] Kópavogur	7,39	

Section/ Leg	RS-17: KK / Vífilsstaðir		Distance (km)	Av speed (km/h)	Time (hh:mm)	Page 218
3/4	TC-8: To Charging 4 and Parc Fermé		10,54	33	0:15	
#	TOTAL	PARTIAL	DIRECTION	INFORMATION	TO GO	
11	3,50	0,35		Join dual carrigeway	7,04	
12	6,88	3,37		Choose middle or left lane	3,66	
13	7,06	0,18		Choose left lane	3,48	
14	7,33	0,28		Take [49] Seltjarnarnes [→] Reykjavik V	3,21	
15	7,98	0,65		Ignore Langahlíð	2,56	
16	9,12	1,14		Ignore Vatnsmýrarvegur	1,42	

Section/ Leg	RS-17: KK / Vífilsstaðir		Distance (km)	Av speed (km/h)	Time (hh:mm)	Page 219
	3/4	TC-8: To Charging 4 and Parc Fermé		10,54	33	
#	TOTAL	PARTIAL	DIRECTION	INFORMATION		TO GO
17	9,54	0,42		Ignore Njarðargata		1,00
18	9,88	0,34				0,66
19	10,08	0,21		Pedestrian traffic lights Take Tjarnargata 		0,46
20	10,20	0,12				0,34
21	10,54	0,34		 TC-8 Turn into Reykjavík City Hall car park Charging 4		0,00

Section/ Leg	Reykjavik City Hall				Page 220
3/4	Route at end of leg 4				

Please follow marshals instructions and arrows to go to the Parc Fermé and the charging area.



The cars will be charged for 2h20m.

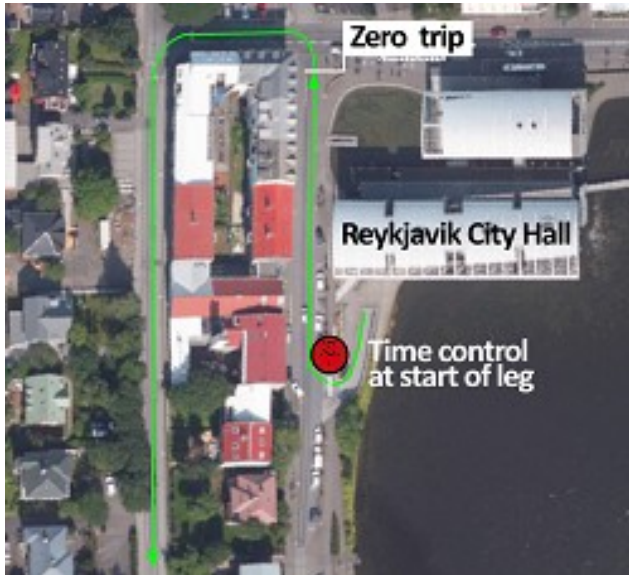
The first car will start section 3, leg 5 as defined in the timeschedule.

Parc Fermé opens 15 minutes prior to departure.





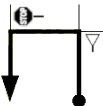
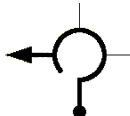
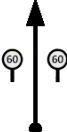



Section/ Leg	Reykjavik City Hall				Page 221
	3/5	Route at start of leg 5			








Please follow marshals instructions and arrows to go to the top exit of the car park from Parc Fermé and charging.

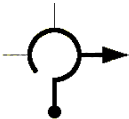
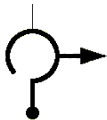
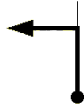
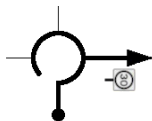

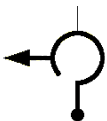





Cars will be started for Leg 4 as stated in the timeschedule.








The green line shows the route from the car park to TC-9 at start of leg and onwards.


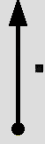



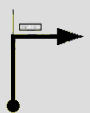
Section/ Leg	TC-9: From Charging 4 and Parc Fermé		Distance (km)	Av speed (km/h)	Time (hh:mm)	Page 222
3/5	RS-18: Hafravatn / Nesjavallaleið		13,47	44	0:14	
#	TOTAL	PARTIAL	DIRECTION	INFORMATION	TO GO	
1	0,00	0,00		 TC-9 Coming out of Reykjavik City Hall car park	13,47	
2	0,08	0,08		Take Vonarstræti and then Suðurgata	13,39	
3	0,60	0,52		Take 3 <sup>rd</sup> exit Join dual carrigeway Max speed 40km/h	12,87	
4	0,95	0,35			12,52	
5	1,26	0,31		Ignore Njarðargata	12,21	
6	1,67	0,41		Ignore Vatnsmýrarvegur	11,80	









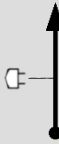
Section/ Leg	TC-9: From Charging 4 and Parc Fermé		Distance (km)	Av speed (km/h)	Time (hh:mm)	Page 223
	3/5	RS-18: Hafravatn / Nesjavallaleið	13,47	44	0:14	
#	TOTAL	PARTIAL	DIRECTION	INFORMATION	TO GO	
7	2,82	1,14		Ignore Langahlíð	10,65	
8	3,47	0,65		Ignore Kringlumýrarbraut	10,00	
9	4,21	0,74		Ignore Háaleitisbraut	9,26	
10	4,64	0,43		Ignore Grensásvegur	8,83	
11	7,34	2,70			6,13	
12	8,59	1,24		Stay on road 1n	4,89	

Section/ Leg	TC-9: From Charging 4 and Parc Fermé		Distance (km)	Av speed (km/h)	Time (hh:mm)	Page 224
3/5	RS-18: Hafravatn / Nesjavallaleið		13,47	44	0:14	
#	TOTAL	PARTIAL	DIRECTION	INFORMATION	TO GO	
13	11,30	2,72		Take 1 <sup>st</sup> exit Take [430] Hafravatn 6	2,17	
14	11,49	0,19		Take 1 <sup>st</sup> exit	1,98	
15	12,02	0,53		Take Úlfarsbraut	1,45	
16	12,20	0,18		Take 1 <sup>st</sup> exit Take Úlfarsbraut 	1,27	
17	12,70	0,50		<b>Note:</b> This is a mini roundabout Take 2 <sup>nd</sup> exit Take Urðarbraut	0,77	
18	13,08	0,38		Take Skyggisbraut	0,39	

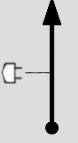





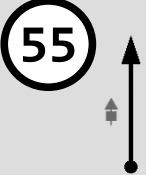


Section/ Leg	TC-9: From Charging 4 and Parc Fermé		Distance (km)	Av speed (km/h)	Time (hh:mm)	Page 225
	3/5	RS-18: Hafvatn / Nesjavallaleið	13,47	44	0:14	
#	TOTAL	PARTIAL	DIRECTION	INFORMATION	TO GO	
19	13,47	0,38		 Start of Regularity beside sign	0,00	



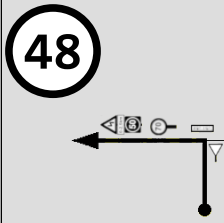






Section/ Leg	RS-18: Hafravatn / Nesjavallaleið		Distance (km)	Av speed (km/h)	Time (hh:mm)	Page 226
3/4			10,86	51	0:13	
#	TOTAL	PARTIAL	DIRECTION	INFORMATION	TO GO	
1	0,00	0,00	 	 Start of Regularity beside the traffic sign  Self start Remember to zero trip  <div style="border: 1px solid black; padding: 2px;">             GPS:              64° 8.179N              21° 43.602W           </div>	10,86	
2	0,18	0,18		Sign: Birkihlíð	10,68	
3	0,87	0,69		Sign: Akurholt	9,99	
4	1,21	0,34		Sign: Úlfarsfell	9,65	
5	1,45	0,24		Track	9,41	


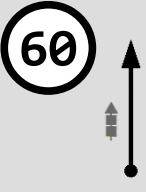







Section/ Leg	RS-18: Hafravatn / Nesjavallaleið		Distance (km)	Av speed (km/h)	Time (hh:mm)	Page 227
	3/4		10,86	51	0:13	
#	TOTAL	PARTIAL	DIRECTION	INFORMATION	TO GO	
6	1,66	0,21		Sign: Sólbakki	9,20	
7	1,88	0,22		Electric hut	8,98	
8	2,16	0,28		Tarmac ends	8,70	
9	2,37	0,21		Electric hut	8,49	
10	2,57	0,20		Tarmac starts	8,30	
11	2,76	0,20		Tarmac starts Take [431] Hafravatn 2	8,10	






Section/ Leg	RS-18: Hafrvatn / Nesjavallaleið		Distance (km)	Av speed (km/h)	Time (hh:mm)	Page 228
3/4			10,86	51	0:13	
#	TOTAL	PARTIAL	DIRECTION	INFORMATION	TO GO	
12	2,94	0,17		 Tarmac ends	7,92	
13	3,32	0,38		Postbox on right Multiple signs on left	7,54	
14	3,72	0,40		Signpost for hikers Access to water	7,14	
15	4,31	0,59	 		6,55	
16	4,53	0,22		Track with iron gate on right Track to summer house on left	6,33	
17	4,93	0,40		Parking area for hikers on left Sign: Skógræktarfélag Mosfellsbæjar	5,93	








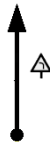









Section/ Leg	RS-18: Hafravatn / Nesjavallaleið		Distance (km)	Av speed (km/h)	Time (hh:mm)	Page 229
3/4			10,86	51	0:13	
#	TOTAL	PARTIAL	DIRECTION	INFORMATION	TO GO	
18	5,25	0,32		Parking area on left. Signpost: Útivistarsvæði skáta Hafravatni (scout center)	5,61	
19	5,48	0,22			5,39	
20	5,90	0,42		Track with green gate and sign on gate. Sign: Holtasel Brekukot Dýjadalur	4,96	
21	6,10	0,20		 Single width bridge	4,76	
22	6,34	0,24		Back of sign	4,52	
23	6,74	0,40			4,12	


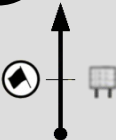





Section/ Leg	RS-18: Hafravatn / Nesjavallaleið		Distance (km)	Av speed (km/h)	Time (hh:mm)	Page 230
3/4			10,86	51	0:13	
#	TOTAL	PARTIAL	DIRECTION	INFORMATION	TO GO	
24	7,00	0,26		Track coming in from the left Sign: Hamrabrekka	3,86	
25	7,21	0,21		Track	3,66	
26	7,48	0,28		Tarmac starts Take < 24 Nesjavellir [435]   	3,38	
27	7,89	0,40		Track	2,97	
28	8,03	0,14		 200 m	2,83	




Section/ Leg	RS-18: Hafravatn / Nesjavallaleið		Distance (km)	Av speed (km/h)	Time (hh:mm)	Page 231
	3/4		10,86	51	0:13	
#	TOTAL	PARTIAL	DIRECTION	INFORMATION	TO GO	
29	8,23	0,20		Ignore Track	2,63	
30	8,47	0,25		Back of sign	2,39	
31	8,58	0,11			2,28	
32	8,86	0,28		Back of sign	2,00	
33	9,39	0,53			1,47	
34	9,67	0,29			1,19	

Section/ Leg	RS-18: Hafravatn / Nesjavallaleið		Distance (km)	Av speed (km/h)	Time (hh:mm)	Page
3/4			10,86	51	0:13	232
#	TOTAL	PARTIAL	DIRECTION	INFORMATION	TO GO	
35	10,04	0,36		Back of sign	0,82	
36	10,64	0,60			0,22	
37	10,86	0,22		 End of Regularity on cattle grid  Keep trip running  <div style="border: 1px solid black; padding: 2px;">             GPS:              64° 6.537N              21° 34.387W           </div>	0,00	










Section/ Leg	RS-18: Hafravatn / Lynghóll / Nesjavallaleið	Distance (km)	Av speed (km/h)	Time (hh:mm)	Page 233
	3/5 RS-19: Hengill / Grafningur	11,58	64	0:11	
#	TOTAL	PARTIAL	DIRECTION	INFORMATION	TO GO
1	10,86	0,00		Leave the trip running	11,58
2	14,69	3,83			7,75
3	15,33	0,64			7,11
4	16,34	1,01			6,10
5	16,91	0,56			5,54
6	18,42	1,52			4,02










Section/ Leg	RS-18: Hafravatn / Lynghóll / Nesjavallaleið	Distance (km)	Av speed (km/h)	Time (hh:mm)	Page 234
3/5	RS-19: Hengill / Grafningur	11,58	64	0:11	
#	TOTAL	PARTIAL	DIRECTION	INFORMATION	TO GO
7	20,06	1,64		Container with mural of a squid on the side and pipe coming out towards road	2,38
8	22,44	2,38		 Start of Regularity beside large blue sign 	0,00

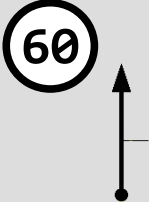
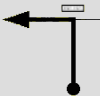







Section/ Leg	RS-19: Hengill / Grafningur		Distance (km)	Av speed (km/h)	Time (hh:mm)	Page 235
3/5			18,60	49	0:23	
TOTAL	PARTIAL	DIRECTION	INFORMATION		TO GO	
1	0,00	0,00	 	 Start of Regularity beside big blue sign.  Self start Remember to zero trip    <div style="border: 1px solid black; padding: 2px;">             GPS:              64° 7.346N              21° 20.399W           </div>	50,00	
2	0,43	0,43		Access road over pipe	49,57	
3	0,62	0,18		Back of sign	49,39	
4	1,32	0,70		Last chevron on right	48,69	











Section/ Leg	RS-19: Hengill / Grafningur			Distance (km)	Av speed (km/h)	Time (hh:mm)	Page 236
	3/5			18,60	49	0:23	
	TOTAL	PARTIAL	DIRECTION	INFORMATION		TO GO	
5	1,57	0,25	↑ •	Manhole marked with white sticks		48,43	
6	1,90	0,33	↑ △			48,10	
7	2,22	0,32	↑ △ 			47,78	
8	2,73	0,52	↑ ▲	Back of sign		47,27	
9	3,04	0,31	(29) ↑ ▲ ▲ ▲ ▲			46,96	


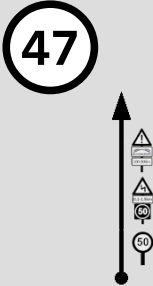



















Section/ Leg	RS-19: Hengill / Grafningur		Distance (km)	Av speed (km/h)	Time (hh:mm)	Page 237
	3/5		18,60	49	0:23	
	TOTAL	PARTIAL	DIRECTION	INFORMATION		TO GO
10	3,50	0,45				46,50
11	3,88	0,38				46,12
12	4,14	0,27				45,86
13	4,57	0,43				45,43
14	5,22	0,64		ignore track		44,79








Section/ Leg	RS-19: Hengill / Grafningur		Distance (km)	Av speed (km/h)	Time (hh:mm)	Page 238
	3/5		18,60	49	0:23	
	TOTAL	PARTIAL	DIRECTION	INFORMATION	TO GO	
15	5,45	0,24		Large pipe goes under road	44,55	
16	5,75	0,30			44,25	
17	6,14	0,38			43,86	
18	6,29	0,16	 		43,71	
19	6,77	0,48		Start of armco on both sides	43,23	









Section/ Leg	RS-19: Hengill / Grafningur		Distance (km)	Av speed (km/h)	Time (hh:mm)	Page 239
	3/5		18,60	49	0:23	
	TOTAL	PARTIAL	DIRECTION	INFORMATION	TO GO	
20	7,11	0,34		Access to borehole	42,89	
21	7,76	0,65		Take < 22 Þingvellir [360]	42,24	
22	8,21	0,45			41,79	
23	8,83	0,62			41,17	
24	9,13	0,30			40,87	
25	9,68	0,55		Sign: Nesjar	40,32	

Section/ Leg	RS-19: Hengill / Grafningur		Distance (km)	Av speed (km/h)	Time (hh:mm)	Page 240
	3/5		18,60	49	0:23	
	TOTAL	PARTIAL	DIRECTION	INFORMATION	TO GO	
26	10,01	0,33	 	Cattle grid 	39,99	
27	10,65	0,64			39,35	
28	10,93	0,28		Track to barrier	39,08	
29	11,24	0,32			38,76	
30	11,44	0,20		Two big drain pipes under road	38,56	
31	11,88	0,44		Track with chain across	38,12	

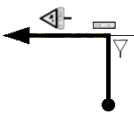

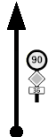


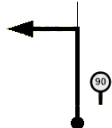

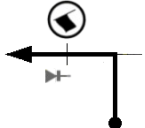
Section/ Leg	RS-19: Hengill / Grafningur		Distance (km)	Av speed (km/h)	Time (hh:mm)	Page 241
	3/5		18,60	49	0:23	
	TOTAL	PARTIAL	DIRECTION	INFORMATION	TO GO	
32	12,22	0,34		Gray box	37,78	
33	12,79	0,57			37,21	
34	13,39	0,60		Signs: Bláskógabyggð Þingvallasveit  Cattle grid	36,61	
35	13,60	0,21		Track	36,41	
36	13,87	0,27			36,14	








Section/ Leg	RS-19: Hengill / Grafningur		Distance (km)	Av speed (km/h)	Time (hh:mm)	Page 242
	3/5		18,60	49	0:23	
	TOTAL	PARTIAL	DIRECTION	INFORMATION	TO GO	
37	14,11	0,24		Lone pole waiting for a sign for a passing place	35,90	
38	14,34	0,24		Back of sign	35,66	
39	14,47	0,12		 	35,54	
40	14,79	0,32		 	35,21	
41	15,03	0,25		Gray box	34,97	
42	15,44	0,41		 	34,56	


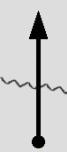





Section/ Leg	RS-19: Hengill / Grafningur		Distance (km)	Av speed (km/h)	Time (hh:mm)	Page 243
	3/5		18,60	49	0:23	
	TOTAL	PARTIAL	DIRECTION	INFORMATION	TO GO	
43	15,70	0,26		Lone pole waiting for a sign for a passing place	34,30	
44	15,90	0,20		Lone pole waiting for a sign for a passing place	34,10	
45	16,10	0,20		Lone pole waiting for a sign for a passing place	33,90	
46	16,32	0,22		Back of sign	33,68	
47	16,52	0,20			33,48	
48	16,75	0,23		Access to field on both sides	33,25	







Section/ Leg	RS-19: Hengill / Grafningur		Distance (km)	Av speed (km/h)	Time (hh:mm)	Page 244
3/5			18,60	49	0:23	
TOTAL	PARTIAL	DIRECTION	INFORMATION		TO GO	
49	17,15	0,40		 Signs: Heiðarbær I Heiðarbær III	32,86	
50	17,61	0,46		Sign: Heiðarbær III	32,39	
51	17,94	0,33		 Sign: Heiðarbær III	32,06	
52	18,19	0,25		Metal section in fence	31,81	
53	18,60	0,41		 End of Regularity opposite sign GPS: 64° 12.814N 21° 14.388W	31,40	



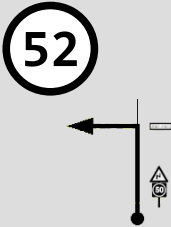















Section/ Leg	RS-19: Hengill / Grafningur	Distance (km)	Av speed (km/h)	Time (hh:mm)	Page 245
	3/5 RS-20: Kjósarskarð / Meðalfellsvatn	5,49	64	0:11	
#	TOTAL	PARTIAL	DIRECTION	INFORMATION	TO GO
1	0,00	0,00		Continue to the junction  Zero trip at Give Way sign Take [ <39 Reykjavík [36] ]  	5,49
2	0,58	0,58			4,91
3	5,10	4,52		Take [48] Kjós >	0,39
4	5,32	0,22		  Turn left onto parking area. A marshal will direct cars to the start of the regularity	0,17
5	5,49	0,17		Start of regularity beside back of sign.	0,00








Section/ Leg	RS-20: Kjósarskarð / Meðalfellsvatn		Distance (km)	Av speed (km/h)	Time (hh:mm)	Page 246
3/5			23,15	64	0:22	
TOTAL	PARTIAL	DIRECTION	INFORMATION		TO GO	
1	0,00	0,00	 	 Start of Regularity opposite back of sign  Self start Remember to zero trip  <div style="border: 1px solid black; padding: 2px;"> <b>GPS:</b>              64° 13.045N              21° 20.700W           </div>	23,15	
2	0,39	0,39		Track to house	22,76	
3	1,39	1,00	 	Track	21,76	
4	1,70	0,31		Sign: Stífliisdalur	21,45	


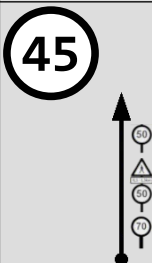












Section/ Leg	RS-20: Kjósarskarð / Meðalfellsvatn		Distance (km)	Av speed (km/h)	Time (hh:mm)	Page 247
	3/5		23,15	64	0:22	
	TOTAL	PARTIAL	DIRECTION	INFORMATION	TO GO	
5	2,25	0,55		Sign: Fellsendi	20,90	
6	3,15	0,90		Grjótá river	20,00	
7	3,66	0,51		Track	19,49	
8	4,47	0,81		Cattle grid White sign with local council logo	18,68	
9	5,23	0,76		 Access to Þórufoss waterfall	17,93	
10	6,02	0,79		Access to old quarry	17,13	

Section/ Leg	RS-20: Kjósarskarð / Meðalfellsvatn		Distance (km)	Av speed (km/h)	Time (hh:mm)	Page 248
3/5			23,15	64	0:22	
	TOTAL	PARTIAL	DIRECTION	INFORMATION	TO GO	
11	6,55	0,53		Big fence post in corner of fence	16,60	
12	6,84	0,29		Armco ends on left	16,31	
13	7,74	0,90		Hálsá Sign: Fremri Háls	15,41	
14	8,72	0,98		Signs: Klörustaðir Hlíðarás Hækingsdalur I - II	14,43	
15	8,97	0,25		Track to house	14,18	
16	9,47	0,50		Track to river	13,68	











Section/ Leg	RS-20: Kjósarskarð / Meðalfellsvatn		Distance (km)	Av speed (km/h)	Time (hh:mm)	Page 249
	3/5		23,15	64	0:22	
	TOTAL	PARTIAL	DIRECTION	INFORMATION	TO GO	
17	9,87	0,40		Track to river and field	13,28	
18	10,41	0,54		Sign: Írafell	12,74	
19	11,02	0,61		 Take <input type="text" value=" &lt; 9 Meðalfell [461]"/>	12,13	
20	11,56	0,53			11,59	
21	11,86	0,30		Sign: Hrosshóll	11,29	

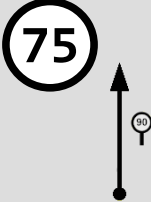



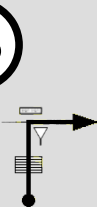


Section/ Leg	RS-20: Kjósarskarð / Meðalfellsvatn	Distance (km)	Av speed (km/h)	Time (hh:mm)	Page 250
3/5		23,15	64	0:22	
TOTAL	PARTIAL	DIRECTION	INFORMATION	TO GO	
22	12,49	0,64	 		10,66
23	12,69	0,20		Sign: Brekkukot	10,46
24	12,86	0,17		Sign: Möðruvellir	10,29
25	13,01	0,16	 		10,14
26	13,91	0,89		Back of sign	9,24







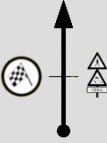

Section/ Leg	RS-20: Kjósarskarð / Meðalfellsvatn		Distance (km)	Av speed (km/h)	Time (hh:mm)	Page 251
	3/5		23,15	64	0:22	
	TOTAL	PARTIAL	DIRECTION	INFORMATION	TO GO	
27	14,25	0,35		Sign: Stangarholt	8,90	
28	14,73	0,47		Sign: Hvassnes	8,43	
29	15,10	0,37		Sign: Stilla	8,05	
30	15,72	0,62		Track to pole sticking out of the ground	7,44	
31	16,00	0,29			7,15	
32	16,37	0,37		Back of sign Pipe sticking out on right	6,78	

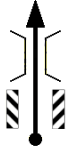





Section/ Leg	RS-20: Kjósarskarð / Meðalfellsvatn	Distance (km)	Av speed (km/h)	Time (hh:mm)	Page 252
3/5		23,15	64	0:22	
TOTAL	PARTIAL	DIRECTION	INFORMATION	TO GO	
33	17,10	0,72		Sign: Borgarhóll	6,05
34	17,42	0,32		   	5,73
35	17,69	0,27		 Pedestrian crossing	5,46
36	17,92	0,22		 	5,24
37	18,23	0,32		 	4,92


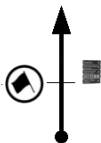



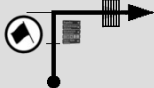




Section/ Leg	RS-20: Kjósarskarð / Meðalfellsvatn		Distance (km)	Av speed (km/h)	Time (hh:mm)	Page 253
	3/5		23,15	64	0:22	
	TOTAL	PARTIAL	DIRECTION	INFORMATION	TO GO	
38	18,50	0,27			4,65	
39	18,81	0,31			4,34	
40	19,10	0,29			4,05	
41	19,56	0,45		 Back of sign	3,60	
42	19,91	0,35			3,25	







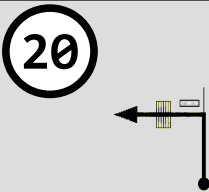
Section/ Leg	RS-20: Kjósarskarð / Meðalfellsvatn		Distance (km)	Av speed (km/h)	Time (hh:mm)	Page 254
3/5			23,15	64	0:22	
TOTAL	PARTIAL	DIRECTION	INFORMATION			TO GO
43	20,07	0,17				3,08
44	20,39	0,31		Bugða		2,76
45	21,49	1,11		Old road		1,66
46	21,74	0,25		Cattle grid Give Way Take [47] Akranes 63 >		1,41
47	21,99	0,25				1,16





Section/ Leg	RS-20: Kjósarskarð / Meðalfellsvatn		Distance (km)	Av speed (km/h)	Time (hh:mm)	Page 255
	3/5		23,15	64	0:22	
	TOTAL	PARTIAL	DIRECTION	INFORMATION	TO GO	
48	22,38	0,38			0,77	
49	22,90	0,52			0,25	
50	23,01	0,11			0,14	
51	23,15	0,14		 End of Regularity  GPS: 64° 20.389N 21° 36.705W	0,00	

Section/ Leg	RS-20: Kjósarskarð / Meðalfellsvatn	Distance (km)	Av speed (km/h)	Time (hh:mm)	Page 256
3/5	RS-21: Ásgarður / Miðdalur	1,16	14	0:05	
#	TOTAL	PARTIAL	DIRECTION	INFORMATION	TO GO
1	0,00	0,00		Reset trip between yellow and black warning signs  <b>CAUTION</b> It is a long bridge with metal decking which is <b>really slippery if wet</b> <b>TAKE CARE !!</b>	1,50
2	0,22	0,22		Take [48] Þingvellir 38 >	1,28
3	0,40	0,18			1,10
4	0,57	0,17			0,93






Section/ Leg	RS-20: Kjósarskarð / Meðalfellsvatn	Distance (km)	Average speed (km/h)	Time (hh:mm)	Page 257
3/5	RS-21: Ásgarður / Miðdalur	1,16	14	0:05	
#	TOTAL	PARTIAL	DIRECTION	INFORMATION	TO GO
5	0,95	0,38		<p>Blue sign with:            Ásgarður            Kjósarhreppur            Kjósarstofa            Laxá í Kjós</p> <p>Turn into the access road to the local council offices of Kjósarhreppur</p> <p>Turn around at the end of the lane of trees and make your way to the blue sign where the next regularity will start</p>	0,55
6	1,16	0,21		<p>Start of Regularity at the near edge of the blue sign.</p>	0,35









Section/ Leg	RS-21: Ásgarður / Miðdalur		Distance (km)	Av speed (km/h)	Time (hh:mm)	Page 258
3/5			36,82	59	0:38	
TOTAL	PARTIAL	DIRECTION	INFORMATION		TO GO	
1	0,00	0,00	 	 Start of Regularity beside the blue sign  Self start Remember to zero trip  <div style="border: 1px solid black; padding: 2px;"> <b>GPS :</b>  <b>64° 20.540N</b>  <b>21° 35.583W</b> </div> Cattle grid	36,82	
2	0,56	0,56		1 <sup>st</sup> chevron on right	36,26	
3	0,98	0,43		Sign: Traðarholt	35,84	
4	1,44	0,46		Sign: Grímsstaðir	35,38	









Section/ Leg	RS-21: Ásgarður / Miðdalur		Distance (km)	Av speed (km/h)	Time (hh:mm)	Page 259
	3/5		36,82	59	0:38	
	TOTAL	PARTIAL	DIRECTION	INFORMATION	TO GO	
5	1,71	0,27		Sign: Valdastaðir 	35,11	
6	2,10	0,39		Sign before junction  Sign after junction: Sogn Track to field on right	34,72	
7	2,35	0,25		Track to fields	34,47	
8	3,16	0,82		Sign: Brúnstaðir	33,66	
9	3,58	0,42		Sign: Reynivellir Cattle grid	33,24	





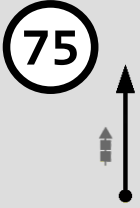


Section/ Leg	RS-21: Ásgarður / Miðdalur		Distance (km)	Av speed (km/h)	Time (hh:mm)	Page 260
3/5			36,82	59	0:38	
TOTAL	PARTIAL	DIRECTION	INFORMATION			TO GO
10	3,71	0,13	 	<p>Keep left</p> <p><b>Reynivellir loop</b> Please drive in an anti-clockwise direction around the car park</p> <p>The dots on the picture show traffic cones</p> <p>The cone you are passing should always be on your left hand side</p>	33,11	
11	3,90	0,18		<p>Merging with road from the parsonage</p>	32,93	
12	4,03	0,14		<p>Cattle grid Rejoin road 48</p>	32,79	











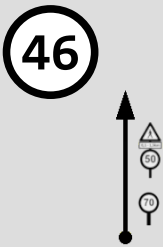












Section/ Leg	RS-21: Ásgarður / Miðdalur		Distance (km)	Av speed (km/h)	Time (hh:mm)	Page 261
	3/5		36,82	59	0:38	
	TOTAL	PARTIAL	DIRECTION	INFORMATION	TO GO	
13	4,27	0,23		Track to metal gate	32,56	
14	5,79	1,52		Wooden fence post corner of fence	31,03	
15	6,35	0,56		Sign: Gíslagata	30,47	
16	6,62	0,27		Staggered tracks to field	30,21	
17	6,91	0,30		Sign: Vindás	29,91	











Section/ Leg	RS-21: Ásgarður / Miðdalur		Distance (km)	Av speed (km/h)	Time (hh:mm)	Page 262
3/5			36,82	59	0:38	
	TOTAL	PARTIAL	DIRECTION	INFORMATION	TO GO	
18	7,18	0,27		Tracks on both sides	29,64	
19	7,52	0,34		Track	29,30	
20	8,10	0,59		Yellow stay in fence	28,72	
21	8,78	0,67		Track to field	28,04	
22	9,15	0,37			27,68	
23	9,75	0,60			27,07	

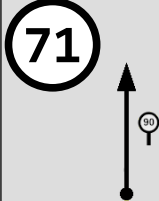







Section/ Leg	RS-21: Ásgarður / Miðdalur		Distance (km)	Av speed (km/h)	Time (hh:mm)	Page 263
	3/5		36,82	59	0:38	
	TOTAL	PARTIAL	DIRECTION	INFORMATION	TO GO	
24	9,95	0,21		Track to iron gate	26,87	
25	10,16	0,20		Sign: Vindáshlíð	26,67	
26	10,35	0,19		Take [461] Meðalfell 9 >	26,47	
27	10,78	0,44			26,04	
28	11,09	0,30		Sign: Hrosshóll	25,73	
29	11,72	0,64			25,10	

Section/ Leg	RS-21: Ásgarður / Miðdalur		Distance (km)	Av speed (km/h)	Time (hh:mm)	Page 264
3/5			36,82	59	0:38	
TOTAL	PARTIAL	DIRECTION	INFORMATION		TO GO	
30	11,92	0,20		Sign: Brekkukot	24,90	
31	12,24	0,32			24,58	
32	12,84	0,60		Track to iron gate	23,98	
33	13,14	0,30		Back of sign	23,68	
34	13,48	0,34		Sign: Stangarholt	23,34	
35	13,95	0,47		Sign: Hvassnes	22,87	

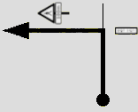







Section/ Leg	RS-21: Ásgarður / Miðdalur		Distance (km)	Av speed (km/h)	Time (hh:mm)	Page 265
	3/5		36,82	59	0:38	
	TOTAL	PARTIAL	DIRECTION	INFORMATION	TO GO	
36	14,32	0,37		Sign: Stilla	22,50	
37	14,62	0,29		Sign: Kolbeinsstaðir	22,20	
38	15,23	0,62			21,59	
39	15,40	0,17		Sign: Sandur	21,42	
40	15,60	0,20		Back of sign Pipe sticking out on right	21,22	
41	16,33	0,73		Sign: Borgarhóll	20,49	



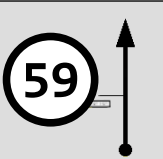




Section/ Leg	RS-21: Ásgarður / Miðdalur		Distance (km)	Av speed (km/h)	Time (hh:mm)	Page 266
	3/5		36,82	59	0:38	
	TOTAL	PARTIAL	DIRECTION	INFORMATION	TO GO	
42	16,53	0,20		Sign: Eyjar	20,29	
43	16,64	0,11		   	20,18	
44	16,92	0,28		 Pedestrian crossing	19,90	
45	17,15	0,22		 	19,68	
46	17,46	0,32		 	19,36	








Section/ Leg	RS-21: Ásgarður / Miðdalur		Distance (km)	Av speed (km/h)	Time (hh:mm)	Page 267
	3/5		36,82	59	0:38	
	TOTAL	PARTIAL	DIRECTION	INFORMATION	TO GO	
47	17,73	0,27			19,10	
48	18,04	0,32			18,78	
49	18,33	0,29			18,49	
50	18,78	0,45			18,04	
51	19,13	0,35			17,69	










Section/ Leg	RS-21: Ásgarður / Miðdalur		Distance (km)	Av speed (km/h)	Time (hh:mm)	Page 268
	3/5		36,82	59	0:38	
	TOTAL	PARTIAL	DIRECTION	INFORMATION	TO GO	
52	19,30	0,17			17,52	
53	19,61	0,32		Bugða	17,21	
54	20,72	1,11		River Bugða	16,10	
55	20,97	0,25		Take < 46 Reykjavík [47] 	15,85	
56	21,57	0,59		Overtaking allowed Back of sign	15,25	
57	21,82	0,25		Track to metal gate	15,00	


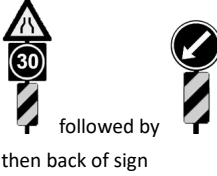

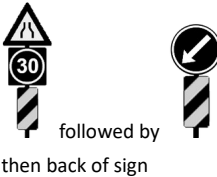
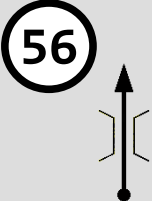











Section/ Leg	RS-21: Ásgarður / Miðdalur		Distance (km)	Av speed (km/h)	Time (hh:mm)	Page 269
	3/5		36,82	59	0:38	
	TOTAL	PARTIAL	DIRECTION	INFORMATION	TO GO	
58	22,08	0,27		Take <div style="border: 1px solid black; padding: 2px; display: inline-block;">           &lt; 7 Miðdalur [460]         </div> 	14,74	
59	22,32	0,23		Sign: Fell Track on right	14,50	
60	22,61	0,29	 	Track Tarmac ends	14,21	
61	22,77	0,16	 	Signs: Þúfukot Lindarbrekka Sylla	14,05	
62	23,18	0,41		Big pole	13,64	










Section/ Leg	RS-21: Ásgarður / Miðdalur		Distance (km)	Av speed (km/h)	Time (hh:mm)	Page 270
	3/5		36,82	59	0:38	
	TOTAL	PARTIAL	DIRECTION	INFORMATION	TO GO	
63	23,42	0,24		Sign: Litli Bær	13,40	
64	23,55	0,13		Sign: Þúfa	13,27	
65	23,79	0,24		Signs: Litli Bær Litla Þúfa	13,03	
66	24,16	0,37			12,66	
67	24,41	0,26		Back of sign	12,41	
68	24,67	0,26		Access to field both sides	12,15	


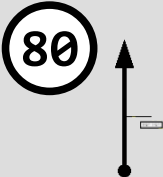




Section/ Leg	RS-21: Ásgarður / Miðdalur		Distance (km)	Av speed (km/h)	Time (hh:mm)	Page 271
	3/5		36,82	59	0:38	
	TOTAL	PARTIAL	DIRECTION	INFORMATION	TO GO	
69	25,11	0,44		Back of sign	11,71	
70	25,32	0,21		Access to field	11,50	
71	25,70	0,38		Gated track	11,12	
72	26,05	0,35		Sign: Kleif Farm	10,77	
73	26,38	0,33		  Sign: Eilífsdalur	10,44	

Section/ Leg	RS-21: Ásgarður / Miðdalur		Distance (km)	Av speed (km/h)	Time (hh:mm)	Page 272	
3/5			36,82	59	0:38		
TOTAL	PARTIAL	DIRECTION	INFORMATION		TO GO		
74	26,64	0,25			Back of sign	10,19	
75	27,07	0,43			Bridal path crosses road	9,75	
76	27,80	0,73				9,02	
77	28,21	0,40			Sign: Láglandi	8,62	
78	28,66	0,45				Road ahead has bad potholes	8,17


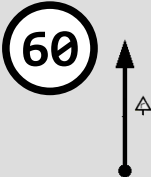

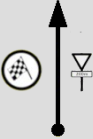

Section/ Leg	RS-21: Ásgarður / Miðdalur		Distance (km)	Av speed (km/h)	Time (hh:mm)	Page 273
	3/5		36,82	59	0:38	
	TOTAL	PARTIAL	DIRECTION	INFORMATION	TO GO	
79	28,84	0,18		Home made - chicane  then back of sign	7,98	
80	29,10	0,26		Home made - chicane  then back of sign	7,73	
81	29,45	0,36			7,37	
82	29,78	0,33		Access to field	7,04	
83	30,21	0,43		Access to field	6,61	














Section/ Leg	RS-21: Ásgarður / Miðdalur		Distance (km)	Av speed (km/h)	Time (hh:mm)	Page 274
	3/5		36,82	59	0:38	
	TOTAL	PARTIAL	DIRECTION	INFORMATION	TO GO	
84	30,82	0,60		<b>Warning:</b> Bad dip in road  Signs: Ytri Tindstaðir Innri Tindstaðir	6,00	
85	31,34	0,52			5,48	
86	31,54	0,20		Sign: Morastaðir	5,28	
87	31,88	0,35		Access to field	4,94	
88	32,06	0,18			4,76	







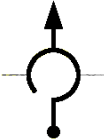




Section/ Leg	RS-21: Ásgarður / Miðdalur		Distance (km)	Av speed (km/h)	Time (hh:mm)	Page 275
	3/5		36,82	59	0:38	
	TOTAL	PARTIAL	DIRECTION	INFORMATION	TO GO	
89	32,47	0,40		 Sign: Kiðafell I-III Tarmac starts	4,35	
90	32,68	0,21			4,14	
91	32,91	0,23		Cattle grid 	3,91	
92	33,27	0,36		Take < 36 Reykjavik [48]	3,55	
93	33,63	0,36		Sign: Laufbrekka Norðurkot 	3,19	



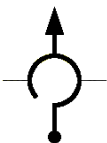


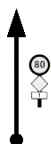

Section/ Leg	RS-21: Ásgarður / Miðdalur		Distance (km)	Av speed (km/h)	Time (hh:mm)	Page 276
3/5			36,82	59	0:38	
TOTAL	PARTIAL	DIRECTION	INFORMATION			TO GO
94	34,05	0,42		Sign: Melar		2,77
95	34,26	0,21		Sign: Útkot		2,56
96	34,64	0,38		Track		2,18
97	35,04	0,40		Sign: Hjarðarnes		1,78
98	35,76	0,72		Track		1,06
99	35,98	0,22		Track to car park and old road		0,84




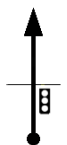
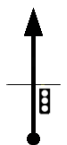
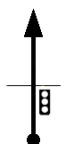






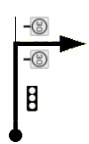




Section/ Leg	RS-21: Ásgarður / Miðdalur		Distance (km)	Av speed (km/h)	Time (hh:mm)	Page 277
3/5			36,82	59	0:38	
TOTAL	PARTIAL	DIRECTION	INFORMATION		TO GO	
100	36,24	0,26		Back of sign	0,58	
101	36,70	0,46			0,12	
102	36,82	0,11		End of regularity at sign 	0,01	
			GPS: 64° 16.539N 21° 50.161W			

Section/ Leg	RS-21: Ásgarður / Miðdalur	Distance (km)	Av speed (km/h)	Time (hh:mm)	Page 278
2/3	TC-10: End of event	32,79	45	0:44	
#	TOTAL	PARTIAL	DIRECTION	INFORMATION	TO GO
1	0,00	0,00		Continue to the junction  Remember to zero trip at Give Way sign  Take <div style="border: 1px solid black; padding: 2px; display: inline-block;">           &lt; 32 Reykjavik [1]         </div>	32,79
2	3,10	3,10			29,69
3	4,72	1,61		 	28,08
4	6,50	1,79		 	26,29
5	7,36	0,86		Smile – Speed camera	25,43
6	8,27	0,91		 	24,52

Section/ Leg	RS-21: Ásgarður / Miðdalur	Distance (km)	Av speed (km/h)	Time (hh:mm)	Page 279
#	TOTAL	PARTIAL	DIRECTION	INFORMATION	TO GO
7	9,31	1,04			23,48
8	11,16	1,85			21,63
9	12,70	1,54			20,09
10	13,13	0,43		Take 2 <sup>nd</sup> exit Sign at exit: [1s] Mosfellsbær 5 >	19,66
11	13,44	0,31			19,35
12	15,23	1,79			17,56

Section/ Leg	RS-21: Ásgarður / Miðdalur	Distance (km)	Av speed (km/h)	Time (hh:mm)	Page 280
2/3	TC-10: End of event	32,79	45	0:44	
#	TOTAL	PARTIAL	DIRECTION	INFORMATION	TO GO
13	15,49	0,26		Take 1 <sup>st</sup> exit	17,30
14	16,50	1,01		Take 1 <sup>st</sup> exit	16,29
15	17,07	0,57		Take 2 <sup>nd</sup> exit	15,72
16	17,75	0,68		Take 2 <sup>nd</sup> exit <b>CARE:</b> Roadworks ahead to the next roundabout	15,05
17	18,96	1,22		Take 2 <sup>nd</sup> exit	13,83
18	19,19	0,23			13,60

Section/ Leg	RS-21: Ásgarður / Miðdalur	Distance (km)	Av speed (km/h)	Time (hh:mm)	Page 281
#	TOTAL	PARTIAL	DIRECTION	INFORMATION	TO GO
19	19,82	0,64		Take 2 <sup>nd</sup> exit	12,97
20	21,78	1,96		Take 2 <sup>nd</sup> exit	11,01
21	28,43	6,65		Ignore Grensásvegur	4,36
22	28,86	0,43		Ignore Háaleitisbraut	3,93
23	29,59	0,74		Ignore Kringlumýrarbraut	3,20
24	30,23	0,64		Ignore Langahlíð	2,56

Section/ Leg	RS-21: Ásgarður / Miðdalur	Distance (km)	Av speed (km/h)	Time (hh:mm)	Page 282
2/3	TC-10: End of event	32,79	45	0:44	
#	TOTAL	PARTIAL	DIRECTION	INFORMATION	TO GO
25	31,38	1,14		Ignore Vatnsmýrarvegur Select right most lane	1,41
26	31,81	0,43		Ignore Njarðargata	0,98
27	32,13	0,32			0,66
28	32,34	0,21		Pedestrian traffic lights Take Tjarnargata 	0,45
29	32,46	0,12			0,33
30	32,79	0,33		 TC-10 Turn into Reykjavík City Hall car park and TC-10 <b>End of Event</b>	0,00



**K**

**O**