
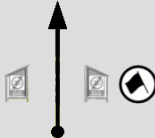










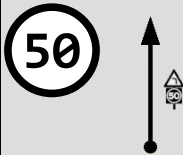












Hér er leiðarbók fyrir fjórðu keppnileið úr ofangreindri keppni. Tímataflan hér að neðan sýnir hvar á að vera miðað við hvaða línu í leiðarbókinni.






Lína	Km	Tími
1	0,00	00:00,0
2	0,03	00:02,4
3	0,07	00:05,1
4	0,34	00:24,4
5	0,77	00:55,7
6	1,23	01:28,3
7	1,61	01:55,8
8	1,99	02:22,9
9	2,32	02:42,8
10	2,60	02:59,8
11	2,99	03:23,5
12	3,31	03:42,1
13	3,78	04:10,7
14	4,20	04:35,5
15	4,62	05:05,8
16	4,85	05:22,8
17	5,22	05:43,6
18	5,55	06:02,0
19	6,40	06:49,8
20	6,71	07:07,3
21	7,40	07:46,1
22	7,75	08:05,8
23	8,39	08:41,7
24	8,64	08:55,7
25	9,32	09:34,0
26	10,76	10:55,0

Section/ Leg	RS-4: Vatnsleysuströnd austur		Distance (km)	Av speed (km/h)	Time (hh:mm)	Page 2
1/1			10,76	59	0:11	
#	TOTAL	PARTIAL	DIRECTION		INFORMATION	TO GO
1	0,00	0,00	 		 Start of Regularity between the large blue signs on both sides.  Self start Remember to zero trip  <div style="border: 1px solid black; padding: 2px;">             GPS:              63° 59.153N              22° 22.566W           </div>	10,76
2	0,03	0,03				10,73
3	0,07	0,04				10,69
4	0,34	0,27			Fence comes in both sides of the road perpendicular to it	10,42
5	0,77	0,43			 Then keep left	9,99

Section/ Leg	RS-4: Vatnsleysuströnd austur		Distance (km)	Av speed (km/h)	Time (hh:mm)	Page 3
1/1			10,76	59	0:11	
#	TOTAL	PARTIAL	DIRECTION		INFORMATION	TO GO
6	1,23	0,45			Access to parking area	9,53
7	1,61	0,38			Sign: Skipholt	9,15
8	1,99	0,38			Signs: Suðurkot Sætún	8,78
9	2,32	0,33			A big plastic tub	8,44
10	2,60	0,28			Sign: Nesbú	8,16
11	2,99	0,40			Sign on left: Narfakot Track on right	7,77

Section/ Leg	RS-4: Vatnsleysuströnd austur		Distance (km)	Av speed (km/h)	Time (hh:mm)	Page
1/1			10,76	59	0:11	4
#	TOTAL	PARTIAL	DIRECTION		INFORMATION	TO GO
12	3,31	0,31			Sign: Ásláksstaðir	7,46
13	3,78	0,48			Sign: Hellur	6,98
14	4,20	0,41				6,57
15	4,62	0,42			Sign that looks like a blue fish	6,14
16	4,85	0,24			Electric junction box	5,91
17	5,22	0,37			Sign: Bergsstaðir	5,54

Section/ Leg	RS-4: Vatnsleysuströnd austur		Distance (km)	Av speed (km/h)	Time (hh:mm)	Page 5
1/1			10,76	59	0:11	
#	TOTAL	PARTIAL	DIRECTION		INFORMATION	TO GO
18	5,55	0,33			Big cairn on right	5,21
19	6,40	0,85			Sign: Staðarborg	4,36
20	6,71	0,31			Signs: Bakki Litlibær	4,05
21	7,40	0,69			Manhole plus two yellow poles	3,36
22	7,75	0,35			Cairn	3,01
23	8,39	0,64			Pole with stays on a mound	2,37

Section/ Leg	RS-4: Vatnsleysuströnd austur		Distance (km)	Average speed (km/h)	Time (hh:mm)	Page 6
1/1			10,76	59	0:11	
#	TOTAL	PARTIAL	DIRECTION		INFORMATION	TO GO
24	8,64	0,25			Track	2,12
25	9,32	0,68			Sign: Vatnsleysustrandarbæjir	1,44
26	10,76	1,44			 End of Regularity at speed sign    GPS: 64° 0.508N 22° 12.595W	0,00