



Landsvirkjun EcoRALLY Iceland 2024

7th & 8th June 2024

Roadbook - Leg 1



BRIDGESTONE

ECO-R



**FIA ECO
RALLY CUP**

Page intentionally left

Phone numbers

Clerk of the Course (Baldvin Hansson)	+354 699 5050
Deputy Clerk of the Course (Tryggvi M Thordarson)	+354 692 3672
Event secretary (Clare Nedin)	+354 765 5921
Competitor Relations Officer (Clare Nedin)	+354 765 5921
Course opening car (Hlodver Baldursson)	+354 694 2587
Course closing car (Ian Sykes)	+354 662 6389
Chief Icelandic Scrutineer (Thordur <u>Andri</u> McKinstry)	+354 697 8783
Safety Officer (Ari Halldór Hjaltason)	+354 772 6862
Medical officer (Elsa Kristin Sigurdardottir)	+354 698 6982

In case of an emergency or an accident the number for all emergency services in Iceland (Police, Ambulance and Fire) is 112

Official bulleting board

The official bulletin board is located at <http://www.eraly.is/notice-board>. Copies of all official communications are also posted there in chronological order with the latest being posted at the top.

Early arrival into time controls





Competitors are allowed to arrive early without penalties into the time controls at the end of all legs.

Units of Measure

The decimal separator used in this roadbook in distances is a **decimal comma**.

Throughout this roadbook the units of measure for distance and speed are km and km/h respectively. This especially applies to the distance columns **TOTAL**, **PARTIAL** and **TO GO** which are all in km.

The average speed is indicated in the **DIRECTION** column by a figure in a circle, as the example to the right shows.

Section/ Leg	RS-2: Vatnsleysuströnd vestur		Distance (km)	Average speed (km/h)	Time (h:mm:ss)	Page
1/1			10,77	54	0:12	24
#	TOTAL	PARTIAL	DIRECTION		INFORMATION	TO GO
1	0,000	0,00	 		 Start of regularity opposite last lightpole on right Self start Remember to zero trip GPS: 64° 00.522N 22° 12.603W	10,77
2	1,417	1,42			Sign: Vatnsleysubæir	9,35

The average speed applies until the next such sign in the **DIRECTION** column or the end of the regularity.

The units of measure for GPS coordinates in the roadbook are decimal degrees, where North is a positive number and West a negative one.


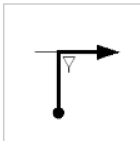
Example:

64.12765, -21.88684

Road book measurements

Measurements for the roadbook were done to three decimal places. The roadbook shows these rounded to two decimal places. Thus you may get calculations in the **PARTIAL** column which seem 0.01 out.

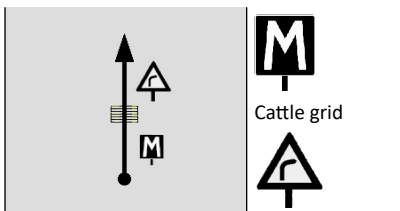
The below example uses the figures 9.535 and 10.202 to show this:

#	TOTAL	PARTIAL	DIRECTION	INFORMATION	TO GO
1	9.54	0.00		Merge with traffic	12.83
2	10.20	0.67		Give	12.16

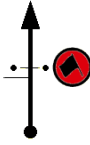


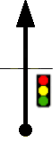


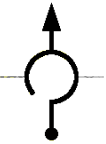





Multiple signs / action in one tulip

On numerous occasions there will be more than one sign displayed in a single tulip. In the below example the tulip shows from bottom to top the signs / actions in the direction of travel. The **INFORMATION** column reflects this in text – in other words you first come to the M sign, then to the cattle grid and finally to the warning of sharp right bend.

This may seem strange, but they both show / say the same.



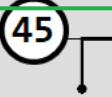


Notations - examples

	Start of Regularity		Cattle grid
	Regularity start sign		Junction with traffic lights and indication of which route to take
	Something noteworthy on left hand side		Route to be taken
	Route to be taken at a roundabout		The average speed to use from this tulip until the next average speed tulip or to the End of Regularity
	TC-XX Time Control – number is shown in the description		Back of sign
	Merge with road		Indicates a sign by side of road

When a distance between two lines or tulips in the roadbook is less than 200m no line will be printed in the **DIRECTION** and **INFORMATION** columns. This is to draw the attention to how close they are.

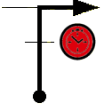


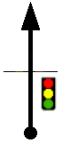
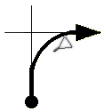

In the below example the **orange** color shows where there is no line, and the green color shows the normal printed line.

Section/ Leg	RS-17: KK / Vífilstaðir			Distance (km)	Average speed (km/h)	Time (hh:mm)	Page
3/4				17,02	38	0:27	208
#	TOTAL	PARTIAL	DIRECTION	INFORMATION		TO GO	
16	6,089	0,27		Take <input type="text" value="Dranghella"/>		10,93	
17	6,212	0,12		Take <input type="text" value="Einhella"/>		10,81	
18	6,450	0,24		Take <input type="text" value="Bræðhella"/>		10,57	

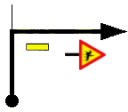


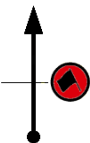
Overview of section 1 – leg 1

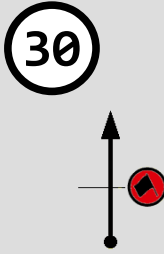






TC	RS	Description	Road km	Reg km	Total km	Drive time	GMT
TC-1		Start of section 1 - leg 1	13.14		13.14	0:30	17:00
	1	Lynghóll - Mosó	21.14	8.56	29.70	0:28	17:30
	2	Kjósarskarð	1.96	22.01	23.97	0:10	18:10
	3	Meðalfellsvatn - Svarthamarsrétt	3.11	50.39	53.50	0:09	18:40
	4	Ferstikla - Hvítá	2.25	31.44	33.69	0:07	19:35
	5	Ferjubakki	3.53	5.38	8.91	0:12	20:20
		Total for section 1 - leg 1	45,13	117,78	162,91	3:40	20:40
TC-2		Parc Fermé at Hótel Hamar					



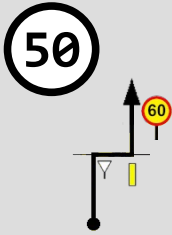



















Section/ Leg	TC-1: From Parc Fermé		Distance (km)	Av speed (km/h)	Time (hh:mm)	Page 8
1/1	RS-1: Lynghóll - Mosó		13,14	27	0:30	
#	TOTAL	PARTIAL	DIRECTION	INFORMATION	TO GO	
1	0,00	0,00		 TC - 1 GPS: 64.12765, -21.88684 Take care when turning onto the dual carrigeway Zero trip when turning onto the dual carrigeway Choose left lane after joining the dual carrigeway	13,14	
2	0,09	0,09		Do a U-turn then take right lane	13,04	
3	0,30	0,21		Ignore Smáagerði	12,84	
4	0,54	0,24		Take: 	12,59	

Section/ Leg	TC-1: From Parc Fermé		Distance (km)	Av speed (km/h)	Time (hh:mm)	Page 9
1/1	RS-1: Lynghóll - Mosó		13,14	27	0:30	
#	TOTAL	PARTIAL	DIRECTION	INFORMATION	TO GO	
5	0,98	0,43		Ignore Grensásvegur	12,16	
6	5,12	4,14		Take: 	8,02	
7	7,76	2,64		Take 2 nd exit Take 	5,38	
8	8,59	0,83		Take 2 nd exit Take 	4,54	
9	11,20	2,60		Take road 435 	1,94	
10	11,50	0,30			1,64	


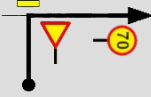







Section/ Leg	TC-1: From Parc Fermé		Distance (km)	Average speed (km/h)	Time (hh:mm)	Page 10
1/1	RS-1: Lynghóll - Mosó		13,14	27	0:30	
#	TOTAL	PARTIAL	DIRECTION	INFORMATION	TO GO	
11	12,88	1,38		<p>Take: Lynghólsvegur</p>  <p>Tarmac ends after turning off the main road.</p> 	0,25	
12	13,14	0,25		<p>Start of Regularity Opposite middle of track on left</p>	0,00	



Section/ Leg	RS-1: Lynghóll - Mosó		Distance (km)	Average speed (km/h)	Time (hh:mm)	Page 11
1/1			8,56	43	0:12	
#	TOTAL	PARTIAL	DIRECTION	INFORMATION	TO GO	
1	0,00	0,00		 Start of Regularity Opposite middle of track on left Self start Remember to zero trip GPS: 64.10136, -21.68066	8,56	
2	0,32	0,32			8,24	
3	0,68	0,36		Statue of a woman on a lion on right hand side of a gate	7,88	
4	0,91	0,23		Sign on left: Arnarhóll Sign in wall on right: Lyngból Ornate gates	7,65	
5	1,17	0,26		Back of sign	7,39	

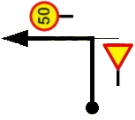

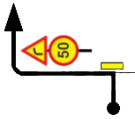



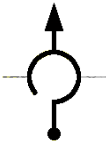
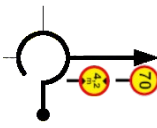


Section/ Leg	RS-1: Lynghöll - Mosó		Distance (km)	Av speed (km/h)	Time (hh:mm)	Page 12
1/1			8,56	43	0:12	
#	TOTAL	PARTIAL	DIRECTION	INFORMATION	TO GO	
6	1,48	0,30		Sign: Heytjörn	7,08	
7	1,86	0,39		Track with large sign: Dalur	6,70	
8	2,20	0,34		Give Way Turn right onto tarmac Take  	6,36	
9	2,58	0,38		Track to electric hut	5,98	
10	3,22	0,63		 	5,34	

Section/ Leg	RS-1: Lynghóll - Mosó		Distance (km)	Av speed (km/h)	Time (hh:mm)	Page 13
1/1			8,56	43	0:12	
#	TOTAL	PARTIAL	DIRECTION	INFORMATION	TO GO	
11	3,45	0,24	 	 	5,11	
12	3,73	0,28			4,83	
13	4,12	0,38	 		4,44	
14	4,52	0,40		Parking area on right Sign: Útivistarsvæði skáta Hafravatni	4,04	
15	4,87	0,35		Access to lake	3,69	


Section/ Leg	RS-1: Lynghóll - Mosó		Distance (km)	Av speed (km/h)	Time (hh:mm)	Page 14
1/1			8,56	43	0:12	
#	TOTAL	PARTIAL	DIRECTION	INFORMATION	TO GO	
16	5,25	0,38		Gated tracks on both sides	3,31	
17	5,40	0,15		Armco starts on left	3,16	
18	6,05	0,66		Left: Access to lake	2,51	
19	6,24	0,19		Gated tracks on left Track on right	2,32	
20	6,45	0,21		Track on right with multiple green signs	2,11	
21	6,84	0,39		Back of sign	1,72	









Section/ Leg	RS-1: Lynghóll - Mosó		Distance (km)	Av speed (km/h)	Time (hh:mm)	Page 15
1/1			8,56	43	0:12	
#	TOTAL	PARTIAL	DIRECTION	INFORMATION	TO GO	
22	7,01	0,17	 	Give Way Take  	1,55	
23	7,67	0,66		Track with wooden gate	0,89	
24	7,93	0,27		Track to blue hut	0,63	
25	8,19	0,26		Track to grass and access to old storage building	0,37	
26	8,41	0,22			0,15	

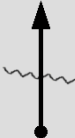



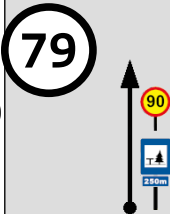



Section/ Leg	RS-1: Lynghóll - Mosó			Distance (km)	Av speed (km/h)	Time (hh:mm)	Page 16
1/1				8,56	43	0:12	
#	TOTAL	PARTIAL	DIRECTION	INFORMATION		TO GO	
27	8,56	0,15		 End of Regularity at Give Way sign Remember to zero trip GPS: 64.15546, -21.66342		0,00	

Section/ Leg	RS-1: Lynghóll – Mosó		Distance (km)	Av speed (km/h)	Time (hh:mm)	Page 17
	1/1	RS-2: Kjósarskarð	21,14	46	0:28	
#	TOTAL	PARTIAL	DIRECTION	INFORMATION	TO GO	
1	0,00	0,00		Remember to zero trip  Ramps on road ahead	21,14	
2	0,87	0,87		Take   	20,27	
3	1,59	0,72		Take 2 nd exit	19,54	
4	1,89	0,30		Take 1 st exit  	19,25	








Section/ Leg	RS-1: Lynghöll – Mosó		Distance (km)	Av speed (km/h)	Time (hh:mm)	Page 18
1/1	RS-2: Kjósarskarð		21,14	46	0:28	
#	TOTAL	PARTIAL	DIRECTION	INFORMATION	TO GO	
5	2,42	0,53		Take 2 nd exit	18,72	
6	3,43	1,02		Take 1 st exit Take: 	17,70	
7	4,01	0,57			17,13	
8	8,61	4,60			12,53	
9	20,82	12,21		Take road 48 	0,31	








Section/ Leg	RS-1: Lynghóll – Mosó		Distance (km)	Av speed (km/h)	Time (hh:mm)	Page 19
	1/1	RS-2: Kjósarskarð	21,14	46	0:28	
#	TOTAL	PARTIAL	DIRECTION	INFORMATION		TO GO
10	21,14	0,31		Start of Regularity opposite back of sign Self start Remember to zero trip		0,00





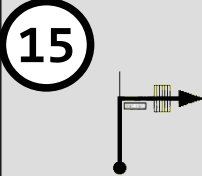

Section/ Leg	RS-2: Kjósarskarð		Distance (km)	Av speed (km/h)	Time (hh:mm)	Page 20
1/1			22,01	67	0:20	
#	TOTAL	PARTIAL	DIRECTION	INFORMATION	TO GO	
1	0,00	0,00	 	 Start of Regularity opposite back of sign Self start Remember to zero trip GPS: 64. 21741, -21. 34487	22,01	
2	0,40	0,40		Track to house	21,61	
3	1,40	1,00	 	Track with blue sign	20,61	
4	1,71	0,31		Sign: Stíflisdalur	20,30	
5	2,25	0,54		Sign: Fellsendi	19,76	




Section/ Leg	RS-2: Kjósarskarð		Distance (km)	Av speed (km/h)	Time (hh:mm)	Page 21
1/1			22,01	67	0:20	
#	TOTAL	PARTIAL	DIRECTION	INFORMATION	TO GO	
6	3,15	0,90		Grjótá river	18,86	
7	3,67	0,51		Track	18,34	
8	4,48	0,81		Cattle grid  Kjósarhreppur local council logo	17,53	
9	5,17	0,70		  Access to Þórufoss waterfall	16,84	
10	5,62	0,45		Back of sign	16,39	










Section/ Leg	RS-2: Kjósarskarð		Distance (km)	Average speed (km/h)	Time (hh:mm)	Page
1/1			22,01	67	0:20	22
#	TOTAL	PARTIAL	DIRECTION	INFORMATION	TO GO	
11	6,02	0,40	↑	Access to old quarry	15,99	
12	6,55	0,53	↑	Big corner fence post	15,46	
13	6,84	0,28	↑	Armco ends on left	15,17	
14	7,68	0,84	↑	Sign: Hálsá (river under road) Sign: Fremri Háls	14,33	
15	8,72	1,04	↑	Signs: Klörustaðir Hlíðarás Hækingsdalur I - II	13,29	
16	8,97	0,26	↑	Track to house	13,04	
17	9,47	0,50	↑	Track to river	12,54	






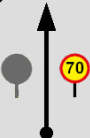

Section/ Leg	RS-2: Kjósarskarð		Distance (km)	Average speed (km/h)	Time (hh:mm)	Page 23
1/1			22,01	67	0:20	
#	TOTAL	PARTIAL	DIRECTION	INFORMATION	TO GO	
18	9,87	0,40		Track to river	12,14	
19	10,41	0,53		Sign: Írafell	11,60	
20	11,01	0,60			11,00	
21	11,20	0,19		Ignore road on left Sign on left: Laxá Sign on right: Vindáshlíð	10,81	
22	11,51	0,31		Track to gate	10,50	
23	11,72	0,21		Back of sign	10,29	




Section/ Leg	RS-2: Kjósarskarð		Distance (km)	Av speed (km/h)	Time (hh:mm)	Page 24
1/1			22,01	67	0:20	
#	TOTAL	PARTIAL	DIRECTION	INFORMATION	TO GO	
24	12,32	0,60		Back of sign	9,69	
25	12,68	0,36		Track	9,33	
26	13,27	0,59		Large pipe on right	8,74	
27	13,69	0,42		Corner of fence with yellow stay	8,32	
28	13,94	0,25		Track	8,07	
29	14,28	0,34		Track on both sides	7,73	
30	14,55	0,27		Sign: Vindás	7,46	

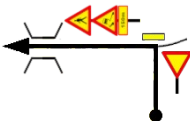






Section/ Leg	RS-2: Kjósarskarð		Distance (km)	Average speed (km/h)	Time (hh:mm)	Page
1/1			22,01	67	0:20	25
#	TOTAL	PARTIAL	DIRECTION	INFORMATION	TO GO	
31	14,82	0,27		Staggered tracks	7,19	
32	15,11	0,29		Sign for track: Gíslagata	6,90	
33	15,97	0,86		Track to field	6,04	
34	16,92	0,95		Metal box before track	5,09	
35	17,35	0,43		Sign: Reynivellir	4,66	
36	17,48	0,13		Keep left	4,53	



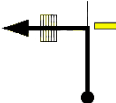


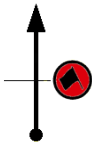

Section/ Leg	RS-2: Kjósarskarð		Distance (km)	Average speed (km/h)	Time (hh:mm)	Page 26
1/1			22,01	67	0:20	
#	TOTAL	PARTIAL	DIRECTION	INFORMATION	TO GO	
37	17,54	0,06	See picture below	<p>Reynivellir loop Please drive in an anti-clockwise direction around the car park.</p> <p>The dots on the picture show traffic cones The cone you are passing should always be on your left</p>	4,47	
						
38	17,73	0,19		Keep right	4,28	
39	17,85	0,12		Rejoin main road	4,16	











Section/ Leg	RS-2: Kjósarskarð		Distance (km)	Av speed (km/h)	Time (hh:mm)	Page 27
1/1			22,01	67	0:20	
#	TOTAL	PARTIAL	DIRECTION	INFORMATION	TO GO	
40	18,14	0,29			3,87	
41	18,27	0,13	 	Sign: Brúnstaðir	3,74	
42	19,10	0,83		Track to field on right Track to farm mess on left	2,91	
43	19,34	0,24		Small sign: Sogn Sign after junction: 	2,67	
44	19,73	0,39		Sign: Valdastaðir	2,28	
45	20,00	0,27		Sign: Grímsstaðir	2,01	














Section/ Leg	RS-2: Kjósarskarð		Distance (km)	Av speed (km/h)	Time (hh:mm)	Page 28
1/1			22,01	67	0:20	
#	TOTAL	PARTIAL	DIRECTION	INFORMATION	TO GO	
46	20,46	0,46	 	Sign: Traðarholt	1,55	
47	20,81	0,35		Track to field	1,20	
48	21,31	0,50		Track to field on right Electrical connection box Cattle grid Entry to council offices on left	0,70	
49	21,84	0,54	 	 Opposite back of sign	0,17	





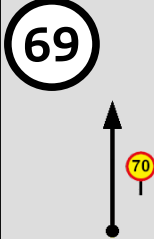



Section/ Leg	RS-2: Kjósarskarð			Distance (km)	Av speed (km/h)	Time (hh:mm)	Page
1/1				22,01	67	0:20	29
#	TOTAL	PARTIAL	DIRECTION	INFORMATION		TO GO	
50	22,01	0,17		 End of Regularity at 50km/h sign Keep trip running and continue to the junction ahead	GPS: 64.34227, -21.60440	0,00	
							





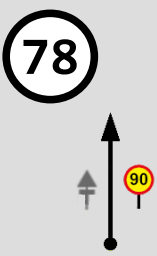



Section/ Leg	RS-2: Kjósarskarð		Distance (km)	Av speed (km/h)	Time (hh:mm)	Page 30
1/1	RS-3: Meðalfellsvatn - Svarthamarsrétt		1,96	12	0:10	
#	TOTAL	PARTIAL	DIRECTION	INFORMATION	TO GO	
1	0,00	0,00		<p>Remember to zero trip at Give Way sign</p> <p>This is a 50km/hr zone</p> <p>Take:</p>   <p>CAUTION: It is a longish bridge with metal decking which is really slippery when wet</p> <p>TAKE CARE</p>	1,96	
2	0,43	0,43			1,54	
3	0,59	0,17			1,37	



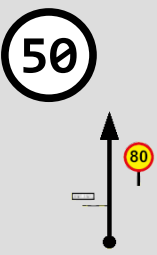





Section/ Leg	RS-2: Kjósarskarð		Distance (km)	Av speed (km/h)	Time (hh:mm)	Page 31
1/1	RS-3: Meðalfellsvatn - Svarthamarsrétt		1,96	12	0:10	
#	TOTAL	PARTIAL	DIRECTION	INFORMATION	TO GO	
4	1,23	0,63			0,74	
5	1,71	0,48		Take 	0,26	
6	1,83	0,12		Cattle grid Exit tarmac road onto gravel track on right and continue over the crest	0,14	
7	1,96	0,14		Drive on the ridge and the side of the gravel track, not in the ruts  Regularity starts just before rejoining the tarmac road	0,00	

Section/ Leg	RS-3: Meðalfellsvatn - Svarthamarsrétt		Distance (km)	Av speed (km/h)	Time (hh:mm)	Page 32
1/1			50,39	66	0:46	
#	TOTAL	PARTIAL	DIRECTION	INFORMATION	TO GO	
1	0,00	0,00	 	 Start of Regularity Self starting Remember to zero trip GPS: 64.32974, -21.62964	50,39	
2	0,27	0,27		Access to field	50,12	
3	1,04	0,77		Track on right River Bugða	49,35	
4	1,45	0,41			48,94	
5	1,62	0,17		 	48,77	




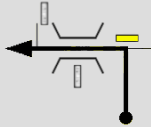

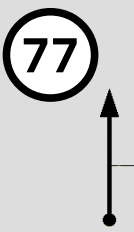

Section/ Leg		RS-3: Meðalfellsvatn - Svarthamarsrétt		Distance (km)	Av speed (km/h)	Time (hh:mm)	Page 33
1/1				50,39	66	0:46	
#	TOTAL	PARTIAL	DIRECTION	INFORMATION		TO GO	
6	2,34	0,72		   Council speed check – smile! 	48,05		
7	2,42	0,08			47,97		
8	2,68	0,26		 	47,71		
9	2,95	0,27		 	47,44		




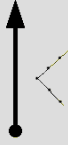


Section/ Leg	RS-3: Meðalfellsvatn - Svarthamarsrétt		Distance (km)	Av speed (km/h)	Time (hh:mm)	Page 34
1/1			50,39	66	0:46	
#	TOTAL	PARTIAL	DIRECTION	INFORMATION	TO GO	
10	3,25	0,31			47,14	
11	3,59	0,34			46,80	
12	3,92	0,33			46,48	
13	4,22	0,30		Sign: Eyjar I - II	46,17	
14	4,42	0,20		Sign: Borgarhóll	45,97	

Section/ Leg	RS-3: Meðalfellsvatn - Svarthamarsrétt			Distance (km)	Av speed (km/h)	Time (hh:mm)	Page 35
	1/1			50,39	66	0:46	
#	TOTAL	PARTIAL	DIRECTION	INFORMATION		TO GO	
15	4,86	0,44		Track to field		45,53	
16	5,14	0,28				45,25	
17	5,34	0,20		Sign: Sandur		45,05	
18	5,51	0,17		 and back of sign		44,88	
19	6,12	0,61		Pole with sign missing Access to parking and iron gate to field		44,27	
20	6,42	0,29		Sign: Stilla		43,97	








Section/ Leg	RS-3: Meðalfellsvatn - Svarthamarsrétt		Distance (km)	Av speed (km/h)	Time (hh:mm)	Page 36
1/1			50,39	66	0:46	
#	TOTAL	PARTIAL	DIRECTION	INFORMATION	TO GO	
21	6,79	0,37		Sign: Hvassnes	43,60	
22	7,08	0,29		Track to gate	43,31	
23	7,26	0,18		Sign: Stangarholt 	43,13	
24	7,61	0,35		 0,1-0,8 km 	42,79	
25	7,88	0,27		Track to metal gate	42,51	

Section/ Leg	RS-3: Meðalfellsvatn - Svarthamarsrétt		Distance (km)	Av speed (km/h)	Time (hh:mm)	Page 37
	1/1		50,39	66	0:46	
#	TOTAL	PARTIAL	DIRECTION	INFORMATION	TO GO	
26	8,53	0,65			41,86	
27	8,82	0,29		Sign: Brekkukot	41,57	
28	9,02	0,20		Back of sign	41,37	
29	9,41	0,39		Electric connection box	40,98	

Section/ Leg	RS-3: Meðalfellsvatn - Svarthamarsrétt		Distance (km)	Av speed (km/h)	Time (hh:mm)	Page 38
1/1			50,39	66	0:46	
#	TOTAL	PARTIAL	DIRECTION	INFORMATION	TO GO	
30	9,65	0,24		Sign: Hrosshóll 	40,74	
31	10,02	0,36		Sign: Svínadalsá	40,38	
32	10,39	0,38		Take  Sign on bridge: Laxá Sign: Vindáshlíð	40,00	
33	10,79	0,39		Track to gate	39,60	
34	11,00	0,21		Back of sign	39,39	








Section/ Leg	RS-3: Meðalfellsvatn - Svarthamarsrétt			Distance (km)	Av speed (km/h)	Time (hh:mm)	Page 39
1/1				50,39	66	0:46	
#	TOTAL	PARTIAL	DIRECTION	INFORMATION		TO GO	
35	11,60	0,60		Back of sign		38,79	
36	11,95	0,36		Back of sign		38,44	
37	12,55	0,59		Large pipe on right		37,85	
38	13,10	0,56		Corner of fence with yellow stay		37,29	
39	13,56	0,45		Track on both sides		36,84	
40	13,82	0,26		Sign: Vindás		36,57	









Section/ Leg	RS-3: Meðalfellsvatn - Svarthamarsrétt		Distance (km)	Av speed (km/h)	Time (hh:mm)	Page 40
1/1			50,39	66	0:46	
#	TOTAL	PARTIAL	DIRECTION	INFORMATION	TO GO	
41	14,09	0,27		Staggered tracks	36,30	
42	14,39	0,30		Sign: Gíslagata	36,00	
43	15,33	0,95		Track to field	35,06	
44	16,20	0,86		Metal box before track	34,19	
45	16,62	0,42		Sign: Reynivellir	33,77	









Section/ Leg	RS-3: Meðalfellsvatn - Svarthamarsrétt		Distance (km)	Av speed (km/h)	Time (hh:mm)	Page 41
1/1			50,39	66	0:46	
#	TOTAL	PARTIAL	DIRECTION	INFORMATION	TO GO	
46	16,90	0,28	 ↑ 	 0,1-1,5km	33,49	
47	17,03	0,13	↑ 	Sign: Brúnstaðir	33,36	
48	17,85	0,82	↑ —	Track to field on right Track to farm mess on left	32,54	
49	18,09	0,24	↑ 	Small sign: Sogn Sign after junction: 	32,30	
50	18,48	0,39	↑ 	Sign: Valdastaðir	31,91	








Section/ Leg	RS-3: Meðalfellsvatn - Svarthamarsrétt		Distance (km)	Av speed (km/h)	Time (hh:mm)	Page 42
1/1			50,39	66	0:46	
#	TOTAL	PARTIAL	DIRECTION	INFORMATION	TO GO	
51	18,75	0,27		Sign: Grímsstaðir	31,64	
52	19,22	0,46		Sign: Traðarholt	31,17	
53	19,57	0,35		Track to field	30,82	
54	20,06	0,49		Track to field on right Electrical connection box Cattle grid Entry to council offices on left	30,33	
55	20,44	0,38			29,95	


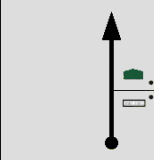
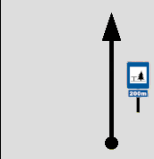

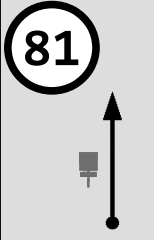
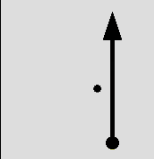
Section/ Leg	RS-3: Meðalfellsvatn - Svarthamarsrétt		Distance (km)	Av speed (km/h)	Time (hh:mm)	Page 43
	1/1		50,39	66	0:46	
#	TOTAL	PARTIAL	DIRECTION	INFORMATION	TO GO	
56	20,59	0,15		 Opposite back of sign	29,80	
57	20,76	0,17			29,63	
58	20,92	0,16		Measurement 20,92 is taken at Give Way sign Take 	29,47	
59	21,19	0,27			29,20	














Section/ Leg	RS-3: Meðalfellsvatn - Svarthamarsrétt		Distance (km)	Av speed (km/h)	Time (hh:mm)	Page 44
1/1			50,39	66	0:46	
#	TOTAL	PARTIAL	DIRECTION	INFORMATION	TO GO	
60	21,68	0,50			28,71	
61	21,96	0,28		Signs: Neðri Háls Háls I - II	28,43	
62	22,29	0,32		Back of sign	28,10	
63	22,75	0,47		Access to field	27,64	
64	23,01	0,25		Sign: Baulubrekka	27,39	
65	23,24	0,24		Access road	27,15	


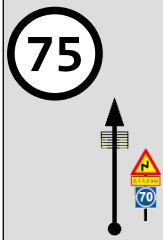





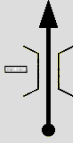
Section/ Leg		RS-3: Meðalfellsvatn - Svarthamarsrétt		Distance (km)	Av speed (km/h)	Time (hh:mm)	Page 45
1/1				50,39	66	0:46	
#	TOTAL	PARTIAL	DIRECTION	INFORMATION		TO GO	
66	23,53	0,29	 	Track Back of sign		26,86	
67	24,09	0,56				26,30	
68	24,25	0,16			Track	26,14	
69	24,54	0,29		Back of sign		25,85	
70	25,05	0,51		Metal gate		25,34	
71	25,30	0,25		Timber pylon		25,09	









Section/ Leg	RS-3: Meðalfellsvatn - Svarthamarsrétt		Distance (km)	Av speed (km/h)	Time (hh:mm)	Page 46
1/1			50,39	66	0:46	
#	TOTAL	PARTIAL	DIRECTION	INFORMATION	TO GO	
72	25,78	0,48		Track	24,61	
73	26,39	0,60		Large rock	24,01	
74	26,59	0,20			23,80	
75	26,89	0,31		Back of sign	23,50	
76	27,19	0,29			23,20	
77	28,78	1,59		Sign: Steðji	21,61	





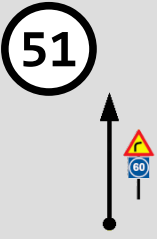


Section/ Leg	RS-3: Meðalfellsvatn - Svarthamarsrétt			Distance (km)	Average speed (km/h)	Time (hh:mm)	Page 47
1/1				50,39	66	0:46	
#	TOTAL	PARTIAL	DIRECTION	INFORMATION		TO GO	
78	29,10	0,33		Back of sign		21,29	
79	29,67	0,56				20,72	
80	30,14	0,47		Back of sign		20,25	
81	30,35	0,21		Track		20,04	
82	30,62	0,27		Sign: Hvítanes		19,77	
83	31,59	0,96		Track		18,80	








Section/ Leg	RS-3: Meðalfellsvatn - Svarthamarsrétt		Distance (km)	Av speed (km/h)	Time (hh:mm)	Page 48
1/1			50,39	66	0:46	
#	TOTAL	PARTIAL	DIRECTION	INFORMATION	TO GO	
84	32,01	0,43		Sign: Jólátré 500m	18,38	
85	32,51	0,50		Access road with two white flagpoles on either side First sign: Fossá Second sign is Green	17,88	
86	32,82	0,31			17,57	
87	33,20	0,38		Back of sign	17,19	
88	34,88	1,68		End of armco on left	15,51	






Section/ Leg	RS-3: Meðalfellsvatn - Svarthamarsrétt			Distance (km)	Av speed (km/h)	Time (hh:mm)	Page 49
	1/1			50,39	66	0:46	
#	TOTAL	PARTIAL	DIRECTION	INFORMATION		TO GO	
89	35,31	0,43		Sign: Brynjudalur		15,08	
90	35,65	0,34				14,74	
91	36,25	0,59	 	 		14,14	
92	36,78	0,53				13,61	
93	36,99	0,21				13,40	
94	37,70	0,71				12,69	



Section/ Leg	RS-3: Meðalfellsvatn - Svarthamarsrétt		Distance (km)	Av speed (km/h)	Time (hh:mm)	Page 50
1/1			50,39	66	0:46	
#	TOTAL	PARTIAL	DIRECTION	INFORMATION	TO GO	
95	37,88	0,18		Back of sign	12,51	
96	38,36	0,48		 Cattle grid	12,03	
97	39,50	1,14		 Takið fyrir hörnuna Altað varilega Hvalfjarðarsveit	10,89	
98	39,87	0,38		First  on right	10,52	
99	40,15	0,28		Sign: Botnsá	10,24	




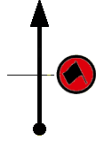
Section/ Leg	RS-3: Meðalfellsvatn - Svarthamarsrétt			Distance (km)	Av speed (km/h)	Time (hh:mm)	Page 51
	1/1			50,39	66	0:46	
#	TOTAL	PARTIAL	DIRECTION	INFORMATION		TO GO	
100	40,51	0,35		Sign: Glymur		9,88	
101	40,82	0,31		Sign: Síldarmannagötur Carpark on left		9,57	
102	41,61	0,79				8,78	
103	42,16	0,55		Back of sign		8,23	
104	42,27	0,11				8,13	
105	42,66	0,40		Back of sign		7,73	

Section/ Leg	RS-3: Meðalfellsvatn - Svarthamarsrétt		Distance (km)	Average speed (km/h)	Time (hh:mm)	Page 52
1/1			50,39	66	0:46	
#	TOTAL	PARTIAL	DIRECTION	INFORMATION	TO GO	
106	43,00	0,34		Start of armco	7,39	
107	43,39	0,39		End of armco	7,00	
108	43,68	0,30		Track	6,71	
109	43,83	0,15		Tracks on both sides	6,56	
110	44,00	0,17			6,39	
111	44,35	0,35		Back of signs	6,04	

Section/ Leg	RS-3: Meðalfellsvatn - Svarthamarsrétt		Distance (km)	Avg speed (km/h)	Time (hh:mm)	Page 53
1/1			50,39	66	0:46	
#	TOTAL	PARTIAL	DIRECTION	INFORMATION	TO GO	
112	44,70	0,34			5,69	
113	45,08	0,38		Sign: Bláskeggsá	5,31	
114	45,96	0,89		Track	4,43	
115	46,23	0,27		Sign: Hjálmsstaðir	4,16	
116	46,62	0,39		Cattle grid	3,77	
117	47,91	1,28		Gated track	2,49	


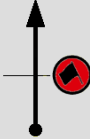






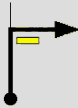


Section/ Leg	RS-3: Meðalfellsvatn - Svarthamarsrétt		Distance (km)	Av speed (km/h)	Time (hh:mm)	Page 54
1/1			50,39	66	0:46	
#	TOTAL	PARTIAL	DIRECTION	INFORMATION	TO GO	
118	48,26	0,35		Staggered tracks	2,13	
119	48,72	0,46		Sign: Brekka	1,67	
120	48,88	0,16		Sign 1: Bjaretyjarsandur Sign 2: Bjaretyjarsandur 2	1,51	
121	49,44	0,56		Sign: Fornistekkur Einkavegur	0,95	
122	49,88	0,44		Signs: Hrafnabjörg Hrafnabjörg 2 Leynir	0,51	

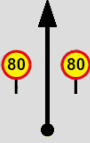







Section/ Leg	RS-3: Meðalfellsvatn - Svarthamarsrétt			Distance (km)	Average speed (km/h)	Time (hh:mm)	Page 55
1/1				50,39	66	0:46	
#	TOTAL	PARTIAL	DIRECTION	INFORMATION		TO GO	
123	50,39	0,51		 <p>End of Regularity at entrance to large pen on the right hand side.</p> <p>Keep trip running and continue along road 47</p> <p>GPS: 64.40031, -21.53861</p>	0,00		








Section/ Leg	RS-3: Meðalfellsvatn - Svarthamarsrétt	Distance (km)	Av speed (km/h)	Time (hh:mm)	Page 56
1/1	RS-4: Ferstikla - Hvítá	3,11	21	0:09	
#	TOTAL	PARTIAL	DIRECTION	INFORMATION	TO GO
1	50,389	0,00		Keep trip running Continue along road 47	3,11
2	53,380	2,99		Turn in just after sign:  into the old service station forecourt and head to the far end	0,12
3	53,503	0,12		Start of Regularity at the forecourt	0,00















Overview of direction through the old service station forecourt and where the start of RS-4 is positioned









Section/ Leg	RS-4: Ferstikla - Hvítá		Distance (km)	Average speed (km/h)	Time (hh:mm)	Page 57
1/1			31,44	50	0:38	
#	TOTAL	PARTIAL	DIRECTION	INFORMATION	TO GO	
1	0,00	0,00	 	 Start of Regularity at the end of the old forecourt Self start Remember to zero trip GPS: 64.41007, -21.59879	31,44	
2	0,15	0,15		 500m  	31,29	
3	0,35	0,20	 	Take  Tarmac ends	31,09	
4	0,58	0,23		Yellow salt bin	30,86	











Section/ Leg	RS-4: Ferstikla - Hvítá		Distance (km)	Av speed (km/h)	Time (hh:mm)	Page 58
1/1			31,44	50	0:38	
#	TOTAL	PARTIAL	DIRECTION	INFORMATION	TO GO	
5	0,78	0,20		 On both sides of the road	30,66	
6	2,04	1,26			29,40	
7	2,20	0,16		Track	29,24	
8	2,44	0,25		Back of sign	29,00	
9	2,74	0,30		Track	28,70	
10	3,00	0,25		Yellow salt bin	28,44	





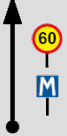







Section/ Leg	RS-4: Ferstikla - Hvítá		Distance (km)	Av speed (km/h)	Time (hh:mm)	Page 59
	1/1		31,44	50	0:38	
#	TOTAL	PARTIAL	DIRECTION	INFORMATION	TO GO	
11	3,48	0,49			27,96	
12	3,79	0,31		Sign: Þórisstaðir	27,65	
13	4,38	0,59		Back of sign	27,06	
14	5,44	1,06		Sign: Hjallholt	26,00	
15	6,06	0,61		Cattle grid Bridge	25,39	
16	6,39	0,34		Ignore road on left	25,05	










Section/ Leg	RS-4: Ferstikla - Hvítá		Distance (km)	Average speed (km/h)	Time (hh:mm)	Page 60
1/1			31,44	50	0:38	
#	TOTAL	PARTIAL	DIRECTION	INFORMATION	TO GO	
17	6,59	0,19		Signs: Geitaberg Geitaberg 2	24,85	
18	7,21	0,63		Track	24,23	
19	7,79	0,57		Track to summerhouse	23,66	
20	8,22	0,44		Track to summerhouse	23,22	
21	8,54	0,32		Cattle grid	22,90	
22	8,88	0,33		Track to river	22,56	

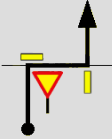









Section/ Leg	RS-4: Ferstikla - Hvítá			Distance (km)	Av speed (km/h)	Time (hh:mm)	Page 61
	1/1			31,44	50	0:38	
#	TOTAL	PARTIAL	DIRECTION	INFORMATION		TO GO	
23	9,30	0,43		Large stone		22,14	
24	9,63	0,33		Yellow stay in fence		21,81	
25	9,90	0,27		The sign has become illegible due to weathering		21,54	
26	10,38	0,48				21,06	
27	11,07	0,68		Back of signs		20,38	









Section/ Leg	RS-4: Ferstikla - Hvítá		Distance (km)	Av speed (km/h)	Time (hh:mm)	Page 62
1/1			31,44	50	0:38	
#	TOTAL	PARTIAL	DIRECTION	INFORMATION	TO GO	
28	12,07	1,01		Back of sign	19,37	
29	12,59	0,52		Pipe under road Unmarked parking area	18,85	
30	13,57	0,98			17,87	
31	13,94	0,37			17,50	
32	14,26	0,32			17,18	

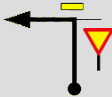





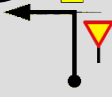





Section/ Leg	RS-4: Ferstikla - Hvítá		Distance (km)	Average speed (km/h)	Time (hh:mm)	Page 63
	1/1		31,44	50	0:38	
#	TOTAL	PARTIAL	DIRECTION	INFORMATION	TO GO	
33	14,70	0,44			16,74	
34	14,87	0,17			16,57	
35	15,04	0,17		Back of sign	16,40	
36	15,39	0,35			16,05	
37	15,58	0,19			15,86	
38	15,98	0,40			15,46	



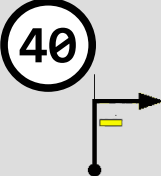





Section/ Leg	RS-4: Ferstikla - Hvítá		Distance (km)	Av speed (km/h)	Time (hh:mm)	Page 64
1/1			31,44	50	0:38	
#	TOTAL	PARTIAL	DIRECTION	INFORMATION	TO GO	
39	16,48	0,50		 	14,96	
40	16,66	0,18		Sign: Litla Drageyri	14,78	
41	16,88	0,22		 	14,56	
42	17,25	0,37			14,19	
43	17,50	0,25		 	13,94	







Section/ Leg	RS-4: Ferstikla - Hvítá			Distance (km)	Av speed (km/h)	Time (hh:mm)	Page 65
	1/1			31,44	50	0:38	
#	TOTAL	PARTIAL	DIRECTION	INFORMATION		TO GO	
44	17,96	0,45		Track by a green hut		13,49	
45	18,40	0,45		Track		13,04	
46	18,60	0,20			Keep right	12,84	
47	18,90	0,30			Back of sign	12,54	
48	19,33	0,44				12,11	
49	19,54	0,20		Ignore road on left Tarmac starts		11,91	








Section/ Leg	RS-4: Ferstikla - Hvítá		Distance (km)	Av speed (km/h)	Time (hh:mm)	Page 66
1/1			31,44	50	0:38	
#	TOTAL	PARTIAL	DIRECTION	INFORMATION	TO GO	
50	20,07	0,53		 Give way Take  Take 	11,37	
51	20,32	0,25		Access to field	11,12	
52	20,62	0,30		Big pole	10,82	
53	21,07	0,45		 	10,38	
54	21,37	0,30		Back of sign	10,07	

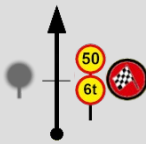



Section/ Leg	RS-4: Ferstikla - Hvítá			Distance (km)	Av speed (km/h)	Time (hh:mm)	Page 67
	1/1			31,44	50	0:38	
#	TOTAL	PARTIAL	DIRECTION	INFORMATION		TO GO	
55	21,80	0,43				9,64	
56	22,06	0,26		Back of sign		9,38	
57	22,32	0,26		Back of sign		9,12	
58	23,27	0,95				8,17	
59	23,76	0,49		Back of sign		7,68	
60	24,25	0,49				7,19	
				Tarmac starts after sign			

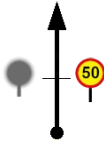



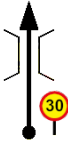

Section/ Leg	RS-4: Ferstikla - Hvítá		Distance (km)	Av speed (km/h)	Time (hh:mm)	Page 68
1/1			31,44	50	0:38	
#	TOTAL	PARTIAL	DIRECTION	INFORMATION	TO GO	
61	24,41	0,17		 Give way Take 	7,03	
62	24,64	0,22		 400 m	6,81	
63	25,02	0,38	 	 Give way Take 	6,42	
64	25,45	0,43		Back of sign	5,99	
65	25,59	0,14		 50	5,85	

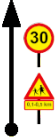







Section/ Leg	RS-4: Ferstikla - Hvítá		Distance (km)	Av speed (km/h)	Time (hh:mm)	Page 69
1/1			31,44	50	0:38	
#	TOTAL	PARTIAL	DIRECTION	INFORMATION	TO GO	
66	25,84	0,25		Sign: Hestur	5,60	
67	26,00	0,16		Staggered tracks	5,44	
68	26,53	0,53		Take  Tarmac ends	4,91	
69	26,75	0,22		Track to Grímsá	4,69	
70	27,45	0,70		Pipe under road	3,99	
71	27,60	0,15			3,84	

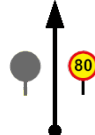





Section/ Leg	RS-4: Ferstikla - Hvítá		Distance (km)	Average speed (km/h)	Time (hh:mm)	Page 70
1/1			31,44	50	0:38	
#	TOTAL	PARTIAL	DIRECTION	INFORMATION	TO GO	
72	27,96	0,36		Access to field	3,48	
73	28,12	0,16		Back of sign	3,32	
74	28,47	0,35		 Keep right	2,97	
75	29,51	1,05		Pipe under road	1,93	
76	29,93	0,41		Access to field	1,51	

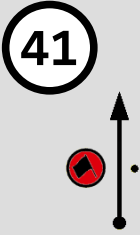





Section/ Leg	RS-4: Ferstikla - Hvítá		Distance (km)	Av speed (km/h)	Time (hh:mm)	Page 71
1/1			31,44	50	0:38	
#	TOTAL	PARTIAL	DIRECTION	INFORMATION	TO GO	
77	30,37	0,44			1,07	
78	30,74	0,38			0,70	
79	30,97	0,22			0,48	
80	31,22	0,26		Back of sign	0,22	










Section/ Leg	RS-4: Ferstikla - Hvítá		Distance (km)	Average speed (km/h)	Time (hh:mm)	Page 72
1/1			31,44	50	0:38	
#	TOTAL	PARTIAL	DIRECTION	INFORMATION	TO GO	
81	31,44	0,22		   End of Regularity between back of sign and the 50km/h sign Keep trip running and continue along the road GPS: 64.60336, -21.70416	0,00	




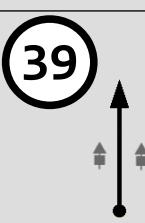


Section/ Leg	RS-4: Ferstikla - Hvítá		Distance (km)	Average speed (km/h)	Time (hh:mm)	Page 73
1/1	RS-5 Ferjubakki		2,25	20	0:07	
#	TOTAL	PARTIAL	DIRECTION	INFORMATION	TO GO	
1	31,44	0,00		   <p>Keep trip running</p> <p>Continue along the road</p>	2,25	
2	31,62	0,18		 <p>Please take care when going over the bridge</p> <p>It has serviced those travelling since its opening in 1928, having been built in only 29 weeks.</p>	2,07	







Section/ Leg	RS-4: Ferstikla - Hvítá		Distance (km)	Av speed (km/h)	Time (hh:mm)	Page 74
1/1	RS-5 Ferjubakki		2,25	20	0:07	
#	TOTAL	PARTIAL	DIRECTION	INFORMATION	TO GO	
3	31,85	0,22			1,85	
4	32,16	0,32		 <p>Tarmac ends</p>	1,53	
5	32,34	0,18			1,35	
6	32,73	0,38			0,97	

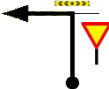







Section/ Leg	RS-4: Ferstikla - Hvítá		Distance (km)	Av speed (km/h)	Time (hh:mm)	Page 75
	1/1	RS-5 Ferjubakki				
#	TOTAL	PARTIAL	DIRECTION	INFORMATION		TO GO
7	32,88	0,16		 Back of sign		0,81
8	33,60	0,71		Take 		0,10
9	33,69	0,09		 Start of Regularity beside second yellow pole from the junction		0,00




Section/ Leg	RS-5: Ferjubakki		Distance (km)	Av speed (km/h)	Time (hh:mm)	Page 76
1/1			5,38	36	0:08	
#	TOTAL	PARTIAL	DIRECTION	INFORMATION	TO GO	
1	0,00	0,00		 Start of Regularity Beside second yellow pole from the junction Self start Remember to zero trip GPS: 64.60831, -21.73671	5,38	
2	0,21	0,21		Access to a cabin	5,18	
3	0,44	0,23		Access to electricity connection box	4,94	
4	1,10	0,67		Access to field	4,28	
5	1,40	0,30		Sign: Ferjubakki I – IV Measurement taken at sign Tarmac starts after bend in road	3,98	

Section/ Leg	RS-5: Ferjubakki		Distance (km)	Av speed (km/h)	Time (hh:mm)	Page 77
1/1			5,38	36	0:08	
#	TOTAL	PARTIAL	DIRECTION	INFORMATION	TO GO	
6	2,05	0,65	 		3,33	
7	2,16	0,11		Sign: Hvítárholt II	3,22	
8	2,37	0,21			3,01	
9	2,65	0,28			2,74	
10	2,95	0,31		Sign: Lindarholt	2,43	

Section/ Leg	RS-5: Ferjubakki		Distance (km)	Av speed (km/h)	Time (hh:mm)	Page 78
1/1			5,38	36	0:08	
#	TOTAL	PARTIAL	DIRECTION	INFORMATION	TO GO	
11	3,39	0,44		 on both sides of the road	1,99	
12	3,60	0,20			1,78	
13	3,82	0,23		Back of signs	1,56	
14	4,09	0,26		Access track	1,29	
15	4,53	0,44		Sign: Krumshólar	0,85	

Section/ Leg	RS-5: Ferjubakki		Distance (km)	Av speed (km/h)	Time (hh:mm)	Page 79
1/1			5,38	36	0:08	
#	TOTAL	PARTIAL	DIRECTION	INFORMATION	TO GO	
16	4,82	0,29		Access to field	0,56	
17	5,02	0,20			Sign: Beigaldi	0,36
18	5,27	0,25		Access to field	0,11	
19	5,38	0,11		  End of Regularity at Give Way sign  GPS: 64.59581, -21.83172 Zero trip at Give Way sign	0,00	

Section/ Leg	RS-5: Ferjubakki		Distance (km)	Av speed (km/h)	Time (hh:mm)	Page 80
1/1	TC-2: Hótel Hamar		3,53	18	0:12	
#	TOTAL	PARTIAL	DIRECTION	INFORMATION	TO GO	
1	0,00	0,00		 Remember to zero trip at the Give Way sign Take care when turning left onto road 1.	3,53	
2	0,42	0,42		  	3,11	
3	3,34	2,92		 Turn towards Hotel Hamar There is a blue sign at the junction to the hotel	0,19	

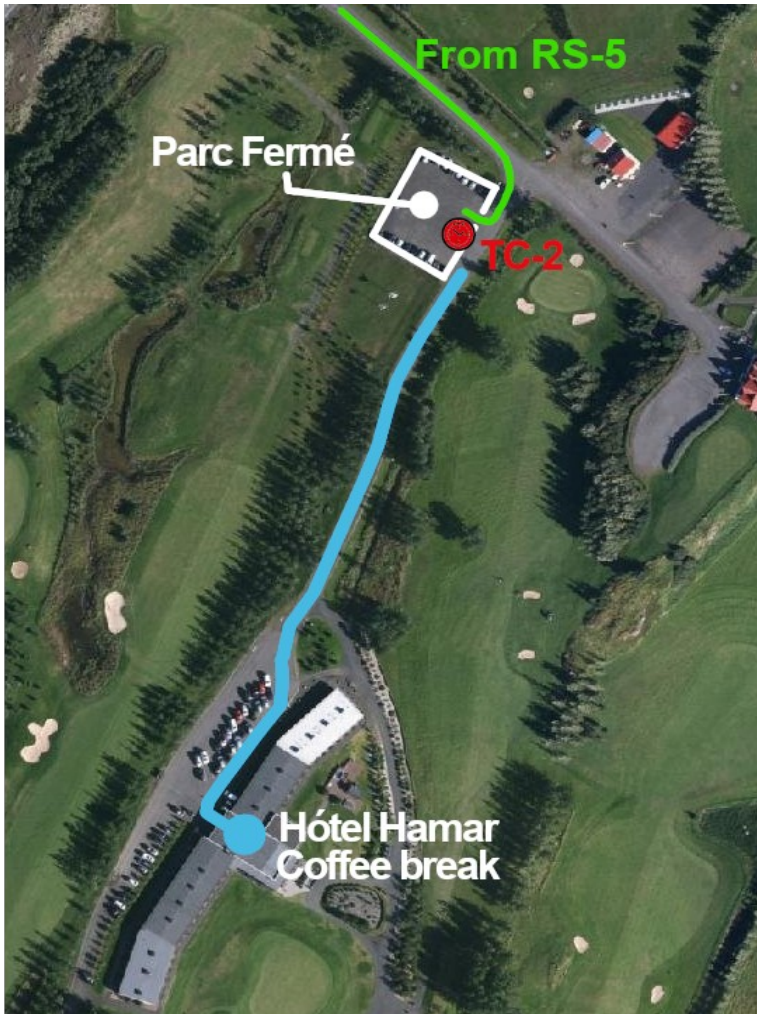
Section/ Leg	RS-5: Ferjubakki		Distance (km)	Av speed (km/h)	Time (hh:mm)	Page 81
	1/1	TC-2: Hótel Hamar	3,53	18	0:12	
#	TOTAL	PARTIAL	DIRECTION	INFORMATION		TO GO
4	3,53	0,19		 TC - 2 Take  Turn into car park and follow marshals' instructions <div style="border: 1px solid gray; padding: 2px;"> GPS: 64.57417, -21.87997 </div> Please note: You are allowed to arrive early at this Time Control	0,00	

Section/ Leg	COFFEE HALT at HOTEL HAMAR	Distance (km)	Av speed (km/h)	Time (hh:mm)	Page 82
1/1		N/A	N/A	1:00	

Please make your way from the Parc Fermé to Hotel Hamar for coffee and some refreshments. The distance is around 250m, which is around 5 minutes of walking.

TC-2 and TC-3 are at the same place.

Parc Fermé will open at 21:25 for car #1, 21:26 for car #2 etc, with the first car leaving TC-3 at 21:40.





K

O