



Landsvirkjun EcoRALLY Iceland 2024

7th & 8th June 2024

Roadbook - Leg 3



BRIDGESTONE

ECO-R



**FIA ECO
RALLY CUP**

Page intentionally left

Phone numbers

Clerk of the Course (Baldvin Hansson)	+354 699 5050
Deputy Clerk of the Course (Tryggvi M Thordarson)	+354 692 3672
Event secretary (Clare Nedin)	+354 765 5921
Competitor Relations Officer (Clare Nedin)	+354 765 5921
Course opening car (Hlodver Baldursson)	+354 694 2587
Course closing car (Ian Sykes)	+354 662 6389
Chief Icelandic Scrutineer (Thordur <u>Andri</u> McKinstry)	+354 697 8783
Safety Officer (Ari Halldór Hjaltason)	+354 772 6862
Medical officer (Elsa Kristin Sigurdardottir)	+354 698 6982

In case of an emergency or an accident the number for all emergency services in Iceland (Police, Ambulance and Fire) is 112

Official bulleting board

The official bulletin board is located at <http://www.eraly.is/notice-board>. Copies of all official communications are also posted there in chronological order with the latest being posted at the top.

Early arrival into time controls






Competitors are allowed to arrive early without penalties into the time controls at the end of all legs.

Units of Measure

The decimal separator used in this roadbook in distances is a **decimal comma**.

Throughout this roadbook the units of measure for distance and speed are km and km/h respectively. This especially applies to the distance columns **TOTAL**, **PARTIAL** and **TO GO** which are all in km.

The average speed is indicated in the **DIRECTION** column by a figure in a circle, as the example to the right shows.

Section/ Leg	RS-2: Vatnsleysuströnd vestur		Distance (km)	Average speed (km/h)	Time (h:mm:ss)	Page
1/1			10,77	54	0:12	24
#	TOTAL	PARTIAL	DIRECTION	INFORMATION	TO GO	
1	0,000	0,00	  	 Start of regularity opposite last lightpole on right Self start Remember to zero trip GPS: 64° 00.522N 22° 12.603W	10,77	
2	1,417	1,42		Sign: Vatnsleysubæir	9,35	

The average speed applies until the next such sign in the **DIRECTION** column or the end of the regularity.

The units of measure for GPS coordinates in the roadbook are decimal degrees, where North is a positive number and West a negative one.


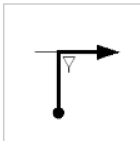
Example:

64.12765, -21.88684

Road book measurements

Measurements for the roadbook were done to three decimal places. The roadbook shows these rounded to two decimal places. Thus you may get calculations in the **PARTIAL** column which seem 0.01 out.

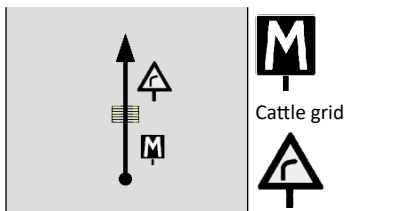
The below example uses the figures 9.535 and 10.202 to show this:

#	TOTAL	PARTIAL	DIRECTION	INFORMATION	TO GO
1	9.54	0.00		Merge with traffic	12.83
2	10.20	0.67		Give	12.16

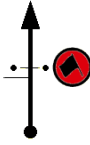


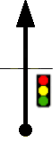


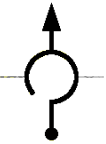





Multiple signs / action in one tulip

On numerous occasions the will be more than one sign displayed in a single tulip. In the below example the tulip shows from bottom to top the signs / actions in the direction of travel. The **INFORMATION** column reflects this in text – in other words you first come to the M sign, then to the cattle grid and finally to the warning of sharp right bend.

This may seem strange, but they both show / say the same.



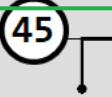


Notations - examples

	Start of Regularity		Cattle grid
	Regularity start sign		Junction with traffic lights and indication of which route to take
	Something noteworthy on left hand side		Route to be taken
	Route to be taken at a roundabout		The average speed to use from this tulip until the next average speed tulip or to the End of Regularity
	TC-XX Time Control – number is shown in the description		Back of sign
	Merge with road		Indicates a sign by side of road

When a distance between two lines or tulips in the roadbook is less than 200m no line will be printed in the **DIRECTION** and **INFORMATION** columns. This is to draw the attention to how close they are.



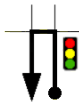



In the below example the **orange** color shows where there is no line, and the green color shows the normal printed line.





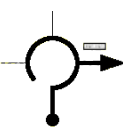


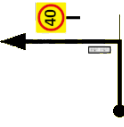
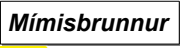

Section/ Leg	RS-17: KK / Vífilstaðir			Distance (km)	Average speed (km/h)	Time (hh:mm)	Page
3/4				17,02	38	0:27	208
#	TOTAL	PARTIAL	DIRECTION	INFORMATION		TO GO	
16	6,089	0,27		Take <input type="text" value="Dranghella"/>		10,93	
17	6,212	0,12		Take <input type="text" value="Einhella"/>		10,81	
18	6,450	0,24		Take <input type="text" value="Bræðhella"/>		10,57	

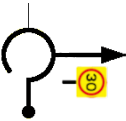

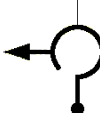
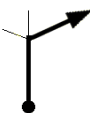


Overview of section 2 – leg 3






TC	RS	Description	Road km	Reg km	Total km	Drive time	GMT
TC-5		Start of section 2 / leg 3	9.80		9.80	0:20	07:45
	9	Úlfarsfell - Lynghóll - Hengill	0.75	27.21	27.95	0:40	08:05
	10	Hengill - Írafoss	5.24	22.64	27.88	0:38	08:45
	11	Búrfell	22.52	8.27	30.79	0:35	09:23
	12	Tjörn	11.61	11.73	23.34	0:37	09:58
TC-6		Total for section 3 – leg 3	49.92	69.84	119.76	2:55	10:35






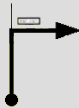










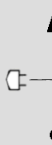
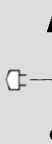
Section/ Leg	TC-5: From Parc Fermé		Distance (km)	Av speed (km/h)	Time (hh:mm)	Page 8
1/1	RS-9: Úlfarsfell - Lynghóll - Hengill		9,79	30	0:20	
#	TOTAL	PARTIAL	DIRECTION	INFORMATION	TO GO	
1	0,00	0,00		 TC - 1 GPS: 64.12765, -21.88684 Take care when turning onto the dual carrigeway. Zero trip when turning onto the dual carrigeway. Choose left lane after joining the dual carrigeway	9,79	
2	0,09	0,09		Do a U-turn and choose the right lane after it.	9,70	
3	0,30	0,21		Ignore Smáagerði	9,49	
4	0,54	0,24		Take: 	9,25	

Section/ Leg	TC-5: From Parc Fermé		Distance (km)	Av speed (km/h)	Time (hh:mm)	Page 9
	1/1	RS-9: Úlfarsfell - Lynghóll - Hengill				
#	TOTAL	PARTIAL	DIRECTION	INFORMATION	TO GO	
5	0,98	0,43		Ignore Grensásvegur	8,81	
6	1,19	0,21			8,60	
7	5,12	3,93		Keep left	4,67	
8	7,64	2,51		Take 1 st exit Take 	2,16	
9	7,82	0,18		Take 1 st exit	1,97	
10	8,35	0,53		Take  	1,45	


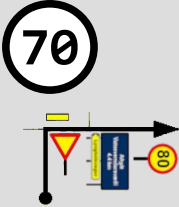







Section/ Leg	TC-5: From Parc Fermé		Distance (km)	Av speed (km/h)	Time (hh:mm)	Page 10
1/1	RS-9: Úlfarsfell - Lynghóll - Hengill		9,79	30	0:20	
#	TOTAL	PARTIAL	DIRECTION	INFORMATION	TO GO	
11	8,53	0,18		Take 1 st exit Take Úlfarsárbraut  30 km/h zone starts	1,26	
12	9,03	0,50		Note: This is a mini roundabout Take 2 nd exit Take Urðarbraut	0,76	
13	9,41	0,38		Take Skygginisbraut	0,38	
14	9,79	0,38		 Start of Regularity beside the traffic signs	0,00	






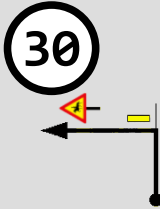



Section/ Leg	RS-9: Úlfarsfell - Lynghóll - Hengill		Distance (km)	Av speed (km/h)	Time (hh:mm)	Page 11
2/3			27,21	50	0:33	
#	TOTAL	PARTIAL	DIRECTION	INFORMATION	TO GO	
1	0,00	0,00		 <p>Start of Regularity beside the traffic signs</p> <p>Self start Remember to zero trip</p> <p>Broken tarmac ahead</p> <p>GPS: 64.13631, -21.72666</p>	27,21	
2	0,19	0,19		Sign: Birkihlíð	27,02	
3	0,87	0,69		Sign: Akurholt	26,34	
4	1,22	0,34		Sign: Úlfarsfell	25,99	








Section/ Leg	RS-9: Úlfarsfell - Lynghóll - Hengill		Distance (km)	Av speed (km/h)	Time (hh:mm)	Page 12
2/3			27,21	50	0:33	
#	TOTAL	PARTIAL	DIRECTION	INFORMATION	TO GO	
5	1,46	0,24		Track to house	25,75	
6	1,66	0,20		Sign: Sólbakki	25,55	
7	1,89	0,22		Electric hut	25,32	
8	2,38	0,49		Electric hut	24,84	
9	2,76	0,39	 	Tarmac starts Take 	24,45	
10	2,95	0,18		 Tarmac ends	24,27	

Section/ Leg	RS-9: Úlfarsfell - Lynghóll - Hengill		Distance (km)	Av speed (km/h)	Time (hh:mm)	Page 13
	2/3		27,21	50	0:33	
#	TOTAL	PARTIAL	DIRECTION	INFORMATION	TO GO	
11	3,42	0,48			23,79	
12	3,72	0,30		Signpost for hikers	23,49	
13	4,39	0,67		End of armco on right	22,82	
14	4,65	0,27		Left: Gated track to summer house Right: Track	22,56	
15	4,94	0,29		Parking area for hikers on left Sign: Skógræktarfélag Mosfellsbæjar	22,27	
16	5,26	0,32		Parking area on left. Signpost: Útivistarsvæði skáta Hafravatni (scout center)	21,95	









Section/ Leg	RS-9: Úlfarsfell - Lynghóll - Hengill		Distance (km)	Av speed (km/h)	Time (hh:mm)	Page
2/3			27,21	50	0:33	14
#	TOTAL	PARTIAL	DIRECTION	INFORMATION	TO GO	
17	5,59	0,32		Access to lake	21,62	
18	5,91	0,32		Track with green gate and sign on gate. Sign: Holtasel Brekkukot Dýjadalur	21,30	
19	6,11	0,21			21,10	
20	6,33	0,22			20,88	
21	6,77	0,43		Sign: Miðdalur	20,44	
22	6,99	0,23		Track coming in from the left Sign: Hamrabrekka	20,22	







Section/ Leg	RS-9: Úlfarsfell - Lynghóll - Hengill		Distance (km)	Av speed (km/h)	Time (hh:mm)	Page 15
	2/3		27,21	50	0:33	
#	TOTAL	PARTIAL	DIRECTION	INFORMATION	TO GO	
23	7,20	0,21		Track to electric connection box	20,01	
24	7,47	0,27		 Take    	19,74	
25	7,81	0,34		Gated access to field	19,40	
26	8,27	0,46		Track to iron gate	18,94	









Section/ Leg	RS-9: Úlfarsfell - Lynghóll - Hengill		Distance (km)	Av speed (km/h)	Time (hh:mm)	Page 16
2/3			27,21	50	0:33	
#	TOTAL	PARTIAL	DIRECTION	INFORMATION	TO GO	
27	8,57	0,30			18,64	
28	8,89	0,32		 Last chevron in bend on the right	18,32	
29	9,15	0,27		Back of sign	18,06	
30	10,44	1,29		Take:  Tarmac ends 	16,77	
31	10,78	0,35		Gated track with high gate post	16,43	









Section/ Leg	RS-9: Úlfarsfell - Lynghóll - Hengill		Distance (km)	Av speed (km/h)	Time (hh:mm)	Page 17
	2/3		27,21	50	0:33	
#	TOTAL	PARTIAL	DIRECTION	INFORMATION	TO GO	
32	11,03	0,25			16,18	
33	11,39	0,36		Statue of a woman on a lion on right hand side of a gate	15,82	
34	11,62	0,23		Sign on left: Arnarhóll Sign in wall on right: Lyngból	15,59	
35	11,88	0,26		Back of sign	15,33	
36	12,18	0,30		Sign: Heytjörn	15,03	
37	12,57	0,39		Track with large sign: Dalur	14,64	



Section/ Leg	RS-9: Úlfarsfell - Lynghóll - Hengill		Distance (km)	Av speed (km/h)	Time (hh:mm)	Page
2/3			27,21	50	0:33	18
#	TOTAL	PARTIAL	DIRECTION	INFORMATION	TO GO	
38	12,92	0,35			14,30	
39	13,41	0,50		Track to summer house	13,80	
40	13,75	0,34		Ignore track	13,46	







Section/ Leg	RS-9: Úlfarsfell - Lynghóll - Hengill	Distance (km)	Av speed (km/h)	Time (hh:mm)	Page 19
#	TOTAL	PARTIAL	DIRECTION	INFORMATION	TO GO
41	14,10	0,35			13,11
42	14,38	0,28		Back of sign	12,83
43	14,91	0,53			12,31
44	15,20	0,29			12,02
45	15,56	0,36		Back of sign	11,65










Section/ Leg	RS-9: Úlfarsfell - Lynghóll - Hengill		Distance (km)	Av speed (km/h)	Time (hh:mm)	Page 20
2/3			27,21	50	0:33	
#	TOTAL	PARTIAL	DIRECTION	INFORMATION	TO GO	
46	16,16	0,60			11,05	
47	16,37	0,21		Cattle grid	10,84	
48	17,41	1,04		Access over pipe	9,80	
49	17,73	0,32		Track	9,48	
50	18,72	0,99		Access over pipe	8,49	









Section/ Leg	RS-9: Úlfarsfell - Lynghóll - Hengill	Distance (km)	Av speed (km/h)	Time (hh:mm)	Page 21
#	TOTAL	PARTIAL	DIRECTION	INFORMATION	TO GO
51	19,39	0,67		Back of sign	7,82
52	20,21	0,82			7,00
53	20,85	0,65			6,36
54	21,30	0,45		Back of sign	5,91
55	21,86	0,56			5,35










Section/ Leg	RS-9: Úlfarsfell - Lynghóll - Hengill		Distance (km)	Av speed (km/h)	Time (hh:mm)	Page 22
2/3			27,21	50	0:33	
#	TOTAL	PARTIAL	DIRECTION	INFORMATION	TO GO	
56	22,42	0,56			4,79	
57	22,72	0,30		Back of sign	4,49	
58	23,42	0,70		Access over pipe	3,80	
59	23,94	0,52			3,27	
60	25,05	1,11		Back of sign	2,16	
61	25,58	0,52		Container with graffiti on and a pipe coming out towards road	1,63	









Section/ Leg	RS-9: Úlfarsfell - Lynghóll - Hengill		Distance (km)	Av speed (km/h)	Time (hh:mm)	Page 23
2/3			27,21	50	0:33	
#	TOTAL	PARTIAL	DIRECTION	INFORMATION	TO GO	
62	27,21	1,63		 End of Regularity at access over pipe Keep trip running GPS: 64.12258, -21.35519	0,00	



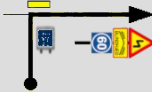





Section/ Leg	RS-9: Úlfarsfell - Lynghóll - Hengill		Distance (km)	Av speed (km/h)	Time (hh:mm)	Page 24
2/3	RS-10: Hengill / Írafoss		0,74	7	0:07	
#	TOTAL	PARTIAL	DIRECTION	INFORMATION	TO GO	
1	27,21	0,00		Leave the trip running	0,74	
2	27,95	0,74	  	Start of Regularity beside blue sign  	0,00	







Section/ Leg	RS-10: Hengill / Írafoss		Distance (km)	Av speed (km/h)	Time (hh:mm)	Page 25
2/3			22,64	46	0:30	
TOTAL	PARTIAL	DIRECTION	INFORMATION		TO GO	
1	0,00	0,00	  	 Start of Regularity beside big blue sign Self start Remember to zero trip	 GPS: 64.12241, -21.33993	22,64
2	0,16	0,16			22,49	
3	0,62	0,47		Back of sign	22,02	
4	1,32	0,70		Last chevron on right	21,32	


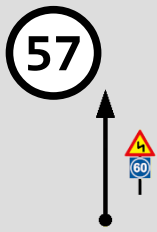



Section/ Leg	RS-10: Hengill / Írafoss		Distance (km)	Av speed (km/h)	Time (hh:mm)	Page 26
	2/3		22,64	46	0:30	
	TOTAL	PARTIAL	DIRECTION	INFORMATION		TO GO
5	1,58	0,25		Manhole marked with yellow poles		21,06
6	1,90	0,33				20,74
7	2,22	0,32				20,42
8	2,74	0,52		Back of sign		19,90
9	3,06	0,31				19,59














Section/ Leg	RS-10: Hengill / Írafoss		Distance (km)	Av speed (km/h)	Time (hh:mm)	Page 27
	2/3		22,64	46	0:30	
	TOTAL	PARTIAL	DIRECTION	INFORMATION	TO GO	
10	3,50	0,45			19,14	
11	3,88	0,38			18,76	
12	4,15	0,27			18,49	
13	4,58	0,42			18,07	
14	5,45	0,88		Large pipe goes under road	17,19	



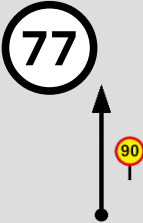




Section/ Leg	RS-10: Hengill / Írafoss		Distance (km)	Av speed (km/h)	Time (hh:mm)	Page 28
2/3			22,64	46	0:30	
TOTAL	PARTIAL	DIRECTION	INFORMATION			TO GO
15	5,76	0,31				16,88
16	6,14	0,38				16,50
17	6,30	0,16				16,34
18	6,77	0,47		Start of armco on both sides		15,87
19	7,11	0,34		Access to borehole		15,53



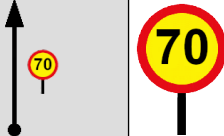
Section/ Leg	RS-10: Hengill / Írafoss		Distance (km)	Av speed (km/h)	Time (hh:mm)	Page 29
	2/3		22,64	46	0:30	
	TOTAL	PARTIAL	DIRECTION	INFORMATION	TO GO	
20	7,62	0,51			15,02	
21	7,76	0,14		<p>Large blue sign just before the junction. Measurement taken at junction Take</p>  	14,88	
22	8,41	0,65		Back of sign	14,23	
23	8,78	0,37			13,86	

Section/ Leg	RS-10: Hengill / Írafoss		Distance (km)	Av speed (km/h)	Time (hh:mm)	Page 30
2/3			22,64	46	0:30	
	TOTAL	PARTIAL	DIRECTION	INFORMATION	TO GO	
24	8,98	0,20		Ignore road to Nesjavellir Power Station and Ion Hotel	13,66	
25	9,26	0,28		Track	13,38	
26	9,65	0,39		Track	12,99	
27	10,16	0,51		Track	12,48	
28	10,56	0,40		Track	12,08	
29	12,19	1,62		Sign: Hraunhöfn	10,45	



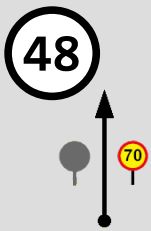





Section/ Leg	RS-10: Hengill / Írafoss		Distance (km)	Av speed (km/h)	Time (hh:mm)	Page 31
	2/3		22,64	46	0:30	
	TOTAL	PARTIAL	DIRECTION	INFORMATION	TO GO	
30	12,59	0,40		Access to lake	10,05	
31	12,86	0,27			9,78	
32	13,42	0,56		Track between wire armcos	9,23	
33	14,04	0,62		Track	8,60	









Section/ Leg	RS-10: Hengill / Írafoss		Distance (km)	Av speed (km/h)	Time (hh:mm)	Page 32
	2/3		22,64	46	0:30	
TOTAL	PARTIAL	DIRECTION	INFORMATION			TO GO
34	14,26	0,22	 	    	8,38	
35	14,45	0,19			8,20	
36	14,58	0,13		   Bridge	8,07	





Section/ Leg	RS-10: Hengill / Írafoss		Distance (km)	Av speed (km/h)	Time (hh:mm)	Page 33
	2/3		22,64	46	0:30	
	TOTAL	PARTIAL	DIRECTION	INFORMATION	TO GO	
37	14,98	0,40			7,66	
38	15,18	0,21			7,46	
39	15,34	0,16		Sign: Grímkelsstaðir	7,30	
40	15,57	0,22		Track	7,08	
41	16,20	0,64		Gated track	6,44	

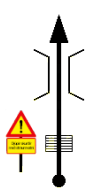

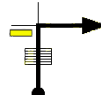



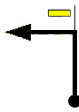

Section/ Leg	RS-10: Hengill / Írafoss		Distance (km)	Av speed (km/h)	Time (hh:mm)	Page 34
2/3			22,64	46	0:30	
TOTAL	PARTIAL	DIRECTION	INFORMATION			TO GO
42	16,57	0,37				6,07
43	16,71	0,14				5,93
44	16,86	0,15				5,78

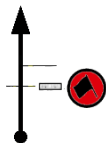

Section/ Leg	RS-10: Hengill / Írafoss		Distance (km)	Av speed (km/h)	Time (hh:mm)	Page 35
	2/3		22,64	46	0:30	
	TOTAL	PARTIAL	DIRECTION	INFORMATION	TO GO	
45	17,02	0,15		<p>Bridge</p>	5,63	
46	17,40	0,38		<p>and back of sign</p>	5,25	
47	17,60	0,21			5,04	
48	18,03	0,42		<p>Access to field</p>	4,62	

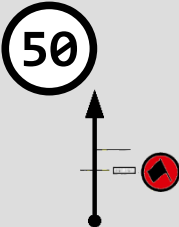



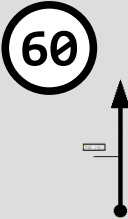
Section/ Leg	RS-10: Hengill / Írafoss		Distance (km)	Av speed (km/h)	Time (hh:mm)	Page 36
	2/3		22,64	46	0:30	
	TOTAL	PARTIAL	DIRECTION	INFORMATION	TO GO	
49	18,23	0,21		Gated access to field	4,41	
50	18,85	0,62		Cattle grid	3,79	
51	19,34	0,50		 and back of sign	3,30	
52	19,51	0,17		 	3,13	
53	19,84	0,33		Back of sign	2,80	








Section/ Leg	RS-10: Hengill / Írafoss		Distance (km)	Av speed (km/h)	Time (hh:mm)	Page 37
	2/3		22,64	46	0:30	
	TOTAL	PARTIAL	DIRECTION	INFORMATION	TO GO	
54	20,13	0,29		 Sign: Úlfjótsvatn	2,51	
55	20,78	0,65		Entry to the scouts camping ground with large timber towers and a banner between them with text <i>ÚTILÍFSMIÐSTÖÐ SKÁTA ÚLFLJÓTSVATNI</i>	1,86	
56	21,08	0,31		Sign: Fossá	1,56	
57	21,43	0,35		 Ignore road Tarmac ends	1,21	
58	21,60	0,16		 BLINDHÆÐ	1,04	







Section/ Leg	RS-10: Hengill / Írafoss		Distance (km)	Av speed (km/h)	Time (hh:mm)	Page 38
2/3			22,64	46	0:30	
TOTAL	PARTIAL	DIRECTION	INFORMATION			TO GO
59	21,95	0,36		Back of sign	0,69	
60	22,25	0,30		No access sign	0,39	
61	22,64	0,39		 <p>End of regularity</p> <p>Zero trip at cattle grid</p> <p>GPS: 64.08952, -21.010560</p>	0,00	


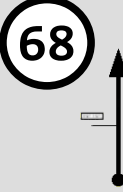




Section/ Leg	RS-10: Hengill / Írafoss	Distance (km)	Av speed (km/h)	Time (hh:mm)	Page 39
2/3	RS-11: Búrfell	5,24	40	0:08	
#	TOTAL	PARTIAL	DIRECTION	INFORMATION	TO GO
1	0,00	0,00		 Cattle grid Zero trip at cattle grid Tarmac starts	5,24
2	0,49	0,49		Cattle grid Take 	4,75
3	0,75	0,26			4,49
4	4,62	3,87		Take 	0,62


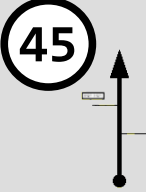

Section/ Leg	RS-10: Hengill / Írafoss		Distance (km)	Av speed (km/h)	Time (hh:mm)	Page 40
2/3	RS-11: Búrfell		5,24	40	0:08	
#	TOTAL	PARTIAL	DIRECTION	INFORMATION	TO GO	
5	5,24	0,63		 Sign: Ásabraut Starting beside sign and yellow post	0,00	

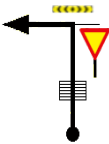



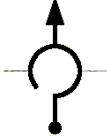




Section/ Leg	RS-11 Búrfell		Distance (km)	Av speed (km/h)	Time (hh:mm)	Page 41
2/3			8,27	56	0:09	
#	TOTAL	PARTIAL	DIRECTION	INFORMATION	TO GO	
1	0,00	0,00		 Start of Regularity beside sign Ásabraut Self start Remember to zero trip GPS: 64.06125, -20.96001	8,27	
2	0,26	0,26		Sign: Þórsstígur	8,01	
3	0,84	0,58		Sign: Víðibrekka	7,43	
4	1,22	0,39		Sign: Lækjarbakki	7,05	




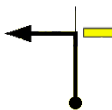

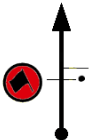
Section/ Leg	RS-11 Búrfell		Distance (km)	Av speed (km/h)	Time (hh:mm)	Page 42
2/3			8,27	56	0:09	
#	TOTAL	PARTIAL	DIRECTION	INFORMATION	TO GO	
5	1,63	0,41		Sign on right: Búrfell Sign on left: Ásar	6,64	
6	2,46	0,83		Access to field	5,82	
7	2,83	0,37		Gated access to field	5,45	
8	3,10	0,28		Gated access to field	5,17	
9	3,36	0,25			4,91	
10	3,52	0,16		Sign: Berjaholtslækur	4,76	

Section/ Leg	RS-11 Búrfell		Distance (km)	Average speed (km/h)	Time (hh:mm)	Page 43
	2/3		8,27	56	0:09	
#	TOTAL	PARTIAL	DIRECTION	INFORMATION	TO GO	
11	3,68	0,17		Access to field	4,59	
12	3,99	0,31		Track	4,28	
13	4,19	0,20		Gated track	4,08	
14	4,62	0,43		Track	3,65	
15	4,82	0,20		Signs: Selhóll Skyggisbraut	3,45	
16	5,21	0,39		Gray box	3,06	








Section/ Leg	RS-11 Búrfell		Distance (km)	Av speed (km/h)	Time (hh:mm)	Page 44
2/3			8,27	56	0:09	
#	TOTAL	PARTIAL	DIRECTION	INFORMATION	TO GO	
17	5,33	0,12		Signs: Hæðarendi Hæðarbrún	2,94	
18	5,98	0,65		Signs: Klausturhóll Rimar	2,29	
19	6,40	0,42		Sign: Klausturhólar	1,87	
20	6,78	0,38		Sign: Fagurhóll	1,49	
21	7,18	0,40		Sign: Klausturhólaréttir	1,09	
22	7,50	0,32		Sign: Klausturgata A	0,77	







Section/ Leg	RS-11 Búrfell		Distance (km)	Av speed (km/h)	Time (hh:mm)	Page 45
	2/3		8,27	56	0:09	
#	TOTAL	PARTIAL	DIRECTION	INFORMATION	TO GO	
23	7,75	0,26		Sign: Klausturgata B	0,52	
24	8,05	0,30		Track on right Sign on left: Klausturgata C	0,22	
25	8,27	0,22		End of regularity beside sign Seiðishólar Continue to the cattle grid to zero trip GPS: 64.05946, -20.83075	0,00	








Section/ Leg	RS-11 Búrfell		Distance (km)	Av speed (km/h)	Time (hh:mm)	Page 46
2/3	RS-12: Tjörn		22,52	57	0:26	
#	TOTAL	PARTIAL	DIRECTION	INFORMATION	TO GO	
1	0,00	0,00		<p>Cattle grid</p> <p>Zero trip on cattle grid</p>  <p>Please note the speed limit for the road you are joining is 90 km/h</p>	22,52	
2	2,99	2,99			19,53	
3	3,81	0,82		<p>Take 2nd exit</p> <p>Take</p> 	18,71	
4	4,77	0,97		 	17,75	








Section/ Leg	RS-11 Búrfell		Distance (km)	Av speed (km/h)	Time (hh:mm)	Page 47
	2/3 RS-12: Tjörn		22,52	57	0:26	
#	TOTAL	PARTIAL	DIRECTION	INFORMATION	TO GO	
5	8,50	3,73		Ignore road	14,02	
6	10,54	2,04		Ignore road	11,98	
7	17,31	6,77		Ignore road	5,22	
8	22,14	4,83		Take 	0,38	
9	22,52	0,38		Start of regularity at last yellow post before track on right	0,00	








Section/ Leg	RS-12: Tjörn		Distance (km)	Av speed (km/h)	Time (hh:mm)	Page 48
2/3			11,62	32	0:22	
#	TOTAL	PARTIAL	DIRECTION	INFORMATION	TO GO	
1	0,00	0,00		 Start of Regularity at last yellow post before track on right Self start Remember to zero trip GPS: 64.17921, -20.48953 	11,62	
2	0,56	0,56		Track to summerhouses	11,06	
3	1,71	1,15		Track to quarry	9,91	
4	2,71	1,00		Take Tarmac ends	8,91	



Section/ Leg	RS-12: Tjörn		Distance (km)	Av speed (km/h)	Time (hh:mm)	Page 49
	2/3		11,62	32	0:22	
#	TOTAL	PARTIAL	DIRECTION	INFORMATION	TO GO	
5	2,89	0,18		Cattle grid	8,73	
6	3,34	0,45		Meeting place on right	8,29	
7	3,82	0,49		Meeting place on right	7,80	
8	3,97	0,15		Access to farm machinery	7,65	
9	4,12	0,15		Sign: Tjörn	7,50	
10	4,29	0,17			7,33	









Section/ Leg	RS-12: Tjörn		Distance (km)	Av speed (km/h)	Time (hh:mm)	Page 50
2/3			11,62	32	0:22	
#	TOTAL	PARTIAL	DIRECTION	INFORMATION	TO GO	
11	4,67	0,37		Back of sign	6,96	
12	5,45	0,78			6,17	
13	5,86	0,41		Back of sign	5,76	
14	6,36	0,50			5,27	





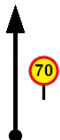

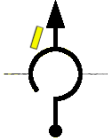


Section/ Leg	RS-12: Tjörn		Distance (km)	Av speed (km/h)	Time (hh:mm)	Page 51
2/3			11,62	32	0:22	
#	TOTAL	PARTIAL	DIRECTION	INFORMATION	TO GO	
15	6,70	0,35		Cattle grid	4,92	
16	6,92	0,21		Sign: Kjaransstaðir 	4,70	
17	7,10	0,19		Back of sign	4,52	
18	7,49	0,39		Track	4,13	
19	8,01	0,52		Track The pipe under the road was just renewed. The road may be soft and bumpy	3,61	
20	8,29	0,28		Meeting place on left	3,33	

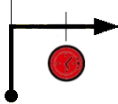

Section/ Leg	RS-12: Tjörn		Distance (km)	Av speed (km/h)	Time (hh:mm)	Page 52
2/3			11,62	32	0:22	
#	TOTAL	PARTIAL	DIRECTION	INFORMATION	TO GO	
21	8,57	0,27		Meeting place on left	3,05	
22	8,81	0,24		 Sign: Arnarholt	2,81	
23	9,20	0,40		Access to field on both sides	2,42	
24	9,51	0,30		Access to field on both sides	2,12	
25	9,90	0,40			1,72	

Section/ Leg	RS-12: Tjörn		Distance (km)	Av speed (km/h)	Time (hh:mm)	Page 53
	2/3		11,62	32	0:22	
#	TOTAL	PARTIAL	DIRECTION	INFORMATION	TO GO	
26	10,22	0,31			1,40	
27	10,41	0,19		Back of sign	1,21	
28	10,79	0,38		 The upcoming bend is sharp and road drops down at the same time	0,83	
29	11,09	0,31		Sign: Vatnsleysa 1-3	0,53	
30	11,30	0,21		Left: Track to red gate Right: Track to field	0,32	

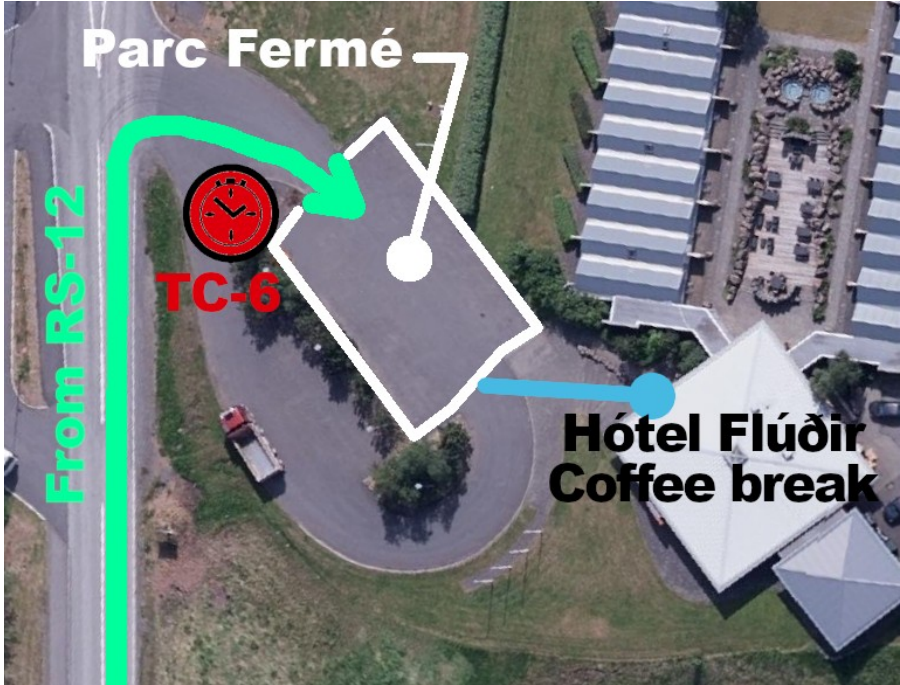
Section/ Leg	RS-12: Tjörn		Distance (km)	Average speed (km/h)	Time (hh:mm)	Page
2/3			11,62	32	0:22	54
#	TOTAL	PARTIAL	DIRECTION	INFORMATION	TO GO	
31	11,62	0,31		 End of regularity at a red gated access to field on right Drive to junction before zeroing trip GPS: 64.21411, -20.37787	0,00	

Section/ Leg	RS-12: Tjörn		Distance (km)	Av speed (km/h)	Time (hh:mm)	Page 55
	2/3	TC-6: Hótel Flúðir	11,61	37	0:19	
#	TOTAL	PARTIAL	DIRECTION	INFORMATION	TO GO	
1	0,00	0,00		Turn onto main road Tarmac starts Zero trip at junction	11,61	
2	3,11	3,11		Take     	8,50	
3	3,47	0,36		Bridge	8,14	

Section/ Leg	RS-12: Tjörn		Distance (km)	Av speed (km/h)	Time (hh:mm)	Page 56
2/3	TC-6: Hótel Flúðir		11,61	37	0:19	
#	TOTAL	PARTIAL	DIRECTION	INFORMATION	TO GO	
4	3,74	0,26			7,87	
5	3,91	0,18			7,70	
6	9,77	5,86			1,84	
7	10,08	0,31		Take 	1,53	
8	10,66	0,59		Ignore road	0,95	

Section/ Leg	RS-12: Tjörn		Distance (km)	Av speed (km/h)	Time (hh:mm)	Page 57
	2/3	TC-6: Hótel Flúðir	11,61	37	0:19	
#	TOTAL	PARTIAL	DIRECTION	INFORMATION	TO GO	
9	11,61	0,95		<p>Turn into hotel's car park and follow the instructions of the marshals.</p>  <p>TC-6</p> <p>Morning break at The Hill hotel in Flúðir</p> <div style="border: 1px solid black; padding: 2px; width: fit-content;"> <p>GPS: 64.13136, -20.32249</p> </div> <p>See picture on next page for an overview and where coffee will be available</p>	0,00	

Section/ Leg	TC-6: Parc Fermé In at Hótle Flúðir	Distance (km)	Av speed (km/h)	Time (hh:mm)	Page 58
2/3	TC-7: Parc Fermé out at Hótle Flúðir				
#	TOTAL	PARTIAL	DIRECTION	INFORMATION	TO GO





K

O