



Landsvirkjun EcoRALLY Iceland 2024

7th & 8th June 2024

Roadbook - Leg 4



BRIDGESTONE

ECO-R



**FIA ECO
RALLY CUP**

Page intentionally left

Phone numbers

Clerk of the Course (Baldvin Hansson)	+354 699 5050
Deputy Clerk of the Course (Tryggvi M Thordarson)	+354 692 3672
Event secretary (Clare Nedin)	+354 765 5921
Competitor Relations Officer (Clare Nedin)	+354 765 5921
Course opening car (Hlodver Baldursson)	+354 694 2587
Course closing car (Ian Sykes)	+354 662 6389
Chief Icelandic Scrutineer (Thordur <u>Andri</u> McKinstry)	+354 697 8783
Safety Officer (Ari Halldór Hjaltason)	+354 772 6862
Medical officer (Elsa Kristin Sigurdardottir)	+354 698 6982

In case of an emergency or an accident the number for all emergency services in Iceland (Police, Ambulance and Fire) is 112

Official bulleting board

The official bulletin board is located at <http://www.eraly.is/notice-board>. Copies of all official communications are also posted there in chronological order with the latest being posted at the top.

Early arrival into time controls





Competitors are allowed to arrive early without penalties into the time controls at the end of all legs.

Units of Measure

The decimal separator used in this roadbook in distances is a **decimal comma**.

Throughout this roadbook the units of measure for distance and speed are km and km/h respectively. This especially applies to the distance columns **TOTAL**, **PARTIAL** and **TO GO** which are all in km.

The average speed is indicated in the **DIRECTION** column by a figure in a circle, as the example to the right shows.

Section/ Leg	RS-2: Vatnsleysuströnd vestur			Distance (km)	Average speed (km/h)	Time (h:mm:ss)	Page
1/1				10,77	54	0:12	24
#	TOTAL	PARTIAL	DIRECTION	INFORMATION		TO GO	
1	0,000	0,00	 	 Start of regularity opposite last lightpole on right Self start Remember to zero trip GPS: 64° 00.522N 22° 12.603W	10,77		
2	1,417	1,42		Sign: Vatnsleysubæir		9,35	

The average speed applies until the next such sign in the **DIRECTION** column or the end of the regularity.

The units of measure for GPS coordinates in the roadbook are decimal degrees, where North is a positive number and West a negative one.


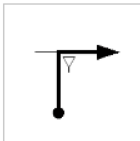
Example:

64.12765, -21.88684

Road book measurements

Measurements for the roadbook were done to three decimal places. The roadbook shows these rounded to two decimal places. Thus you may get calculations in the **PARTIAL** column which seem 0.01 out.

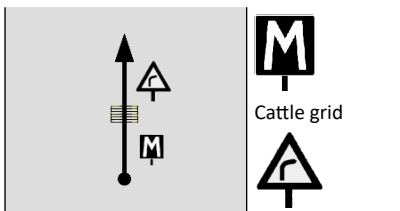
The below example uses the figures 9.535 and 10.202 to show this:

#	TOTAL	PARTIAL	DIRECTION	INFORMATION	TO GO
1	9.54	0.00		Merge with traffic	12.83
2	10.20	0.67		Give	12.16

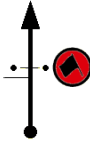


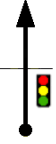


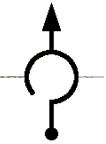





Multiple signs / action in one tulip

On numerous occasions the will be more than one sign displayed in a single tulip. In the below example the tulip shows from bottom to top the signs / actions in the direction of travel. The **INFORMATION** column reflects this in text – in other words you first come to the M sign, then to the cattle grid and finally to the warning of sharp right bend.

This may seem strange, but they both show / say the same.



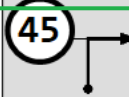


Notations - examples

	Start of Regularity		Cattle grid
	Regularity start sign		Junction with traffic lights and indication of which route to take
	Something noteworthy on left hand side		Route to be taken
	Route to be taken at a roundabout		The average speed to use from this tulip until the next average speed tulip or to the End of Regularity
	TC-XX Time Control – number is shown in the description		Back of sign
	Merge with road		Indicates a sign by side of road

When a distance between two lines or tulips in the roadbook is less than 200m no line will be printed in the **DIRECTION** and **INFORMATION** columns. This is to draw the attention to how close they are.

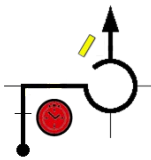





In the below example the **orange** color shows where there is no line, and the green color shows the normal printed line.


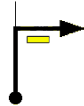



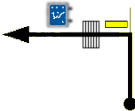

Section/ Leg	RS-17: KK / Vífilstaðir			Distance (km)	Average speed (km/h)	Time (hh:mm)	Page
3/4				17,02	38	0:27	208
#	TOTAL	PARTIAL	DIRECTION	INFORMATION		TO GO	
16	6,089	0,27		Take <input type="text" value="Dranghella"/>		10,93	
17	6,212	0,12		Take <input type="text" value="Einhella"/>		10,81	
18	6,450	0,24		Take <input type="text" value="Bræðhella"/>		10,57	

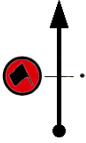

Overview of section 2 – leg 4

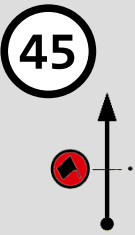




TC	RS	Description	Road km	Reg km	Total km	Drive time	GMT
TC-7		Start of section 2 / leg 3	16.04		16.04	0:20	11:36
	13	Álfsstaðir	15.77	7.52	23.28	0:30	11:56
	14	Urriðafoss - Stokkseyri	22.94	31.60	54.54	1:15	12:26
	15	Torfastaðir - Hólmsheiði	8.91	52.07	60.98	1:15	13:41
	16	Rjúpnahæð - Hamranes	2.45	11.74	14.19	0:22	14:56
TC-8		Total for section 3 – leg 3	66.10	102.92	169.03	3:42	15:18





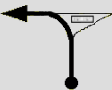









Section/ Leg	TC-7: Parc Fermé Hótel Flúðir		Distance (km)	Av speed (km/h)	Time (hh:mm)	Page 8
2/4	RS-13: Álfsstaðir		16,04	49	0:20	
#	TOTAL	PARTIAL	DIRECTION	INFORMATION	TO GO	
1	0,00	0,00		 TC-7 <div style="border: 1px solid gray; padding: 2px; margin: 5px 0;">GPS: 64.13134, -20.32240</div> <p>Join the main road from the Hotel Flúðir car park turning right</p> <p>Zero trip when joining the main road</p> <p>At the roundabout take the 3rd exit</p> <p>Take</p> 	16,04	
2	0,62	0,62		Ignore road	15,42	
3	1,11	0,48			14,94	









Section/ Leg	TC-7: Parc Fermé Hótel Flúðir		Distance (km)	Av speed (km/h)	Time (hh:mm)	Page 9
	2/4	RS-13: Álfsstaðir				
#	TOTAL	PARTIAL	DIRECTION	INFORMATION	TO GO	
4	12,33	11,23		Ignore road	3,71	
5	13,75	1,42		Take 	2,29	
6	14,24	0,49			1,80	
7	15,95	1,70		Take  Tarmac ends Cattle grid Large blue sign	0,09	

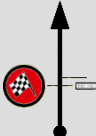

Section/ Leg	TC-7: Parc Fermé Hótel Flúðir		Distance (km)	Av speed (km/h)	Time (hh:mm)	Page 10
2/4	RS-13: Álfsstaðir		16,04	49	0:20	
#	TOTAL	PARTIAL	DIRECTION	INFORMATION	TO GO	
8	16,02	0,09		 Start of regularity beside first yellow pole after large blue sign.	0,00	




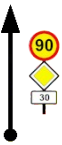



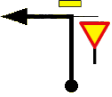

Section/ Leg	RS-13: Álfsstaðir		Distance (km)	Av speed (km/h)	Time (hh:mm)	Page 11
2/4			7,51	41	0:11	
#	TOTAL	PARTIAL	DIRECTION	INFORMATION	TO GO	
1	0,00	0,00		 Start of Regularity beside first yellow pole after large blue sign. Self start Remember to zero trip GPS: <div style="border: 1px solid black; padding: 2px; display: inline-block;">64.05742, -20.45495</div> 64.05717, -20.45559	7,51	
2	0,39	0,39		Track	7,13	
3	1,18	0,80		Flagpole Sign: Álfröð	6,33	
4	1,45	0,27		Green gate to house	6,06	

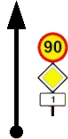

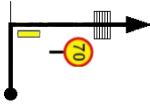



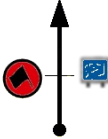
Section/ Leg	RS-13: Álfsstaðir		Distance (km)	Av speed (km/h)	Time (hh:mm)	Page 12
2/4			7,51	41	0:11	
#	TOTAL	PARTIAL	DIRECTION	INFORMATION	TO GO	
5	2,17	0,72		Gray box	5,34	
6	2,36	0,19		Sign: Álfsstaðir	5,15	
7	3,13	0,78		Track to house Cattle grid	4,38	
8	3,59	0,46		Access to field	3,92	
9	4,35	0,76		Sign: Birnustaðir	3,16	

















Section/ Leg	RS-13: Álfsstaðir		Distance (km)	Av speed (km/h)	Time (hh:mm)	Page 13
	2/4		7,51	41	0:11	
#	TOTAL	PARTIAL	DIRECTION	INFORMATION	TO GO	
10	4,87	0,52		Track	2,64	
11	5,01	0,14		Sign: Hjáleigukrókur	2,50	
12	5,27	0,25		  	Tarmac starts	2,24
13	5,51	0,25		Signs: Vorsabær 2 Holiday Home	1,99	







Section/ Leg	RS-13: Álfsstaðir		Distance (km)	Average speed (km/h)	Time (hh:mm)	Page 14
2/4			7,51	41	0:11	
#	TOTAL	PARTIAL	DIRECTION	INFORMATION	TO GO	
14	5,87	0,36	 	Sign: Austurmýri	1,64	
15	6,46	0,59		 	1,05	
16	6,64	0,18		Sign: Syðri Brúnavellir	0,87	
17	6,93	0,29		Sign: Efri Brúnavellir	0,58	
18	7,38	0,45		Sign: Húsatóftir I og II	0,13	

Section/ Leg	RS-13: Álfstaðir		Distance (km)	Average speed (km/h)	Time (hh:mm)	Page 15
2/4			7,51	41	0:11	
#	TOTAL	PARTIAL	DIRECTION	INFORMATION	TO GO	
19	7,51	0,13		 <p>End of Regularity beside sign for Húsatóftir III.</p> <p>Mesaurement taken at sign</p> <div style="border: 1px solid black; padding: 2px;"> <p>GPS: 64.02626, -20.51687</p> </div>	0,00	

Section/ Leg	RS-13: Álfsstaðir		Distance (km)	Av speed (km/h)	Time (hh:mm)	Page 16
2/4	RS-14: Urriðafoss - Stokkseyri		15,77	50	0:19	
#	TOTAL	PARTIAL	DIRECTION	INFORMATION	TO GO	
1	0,00	0,00		Join main road Tarmac starts Zero trip at junction	15,77	
2	0,78	0,78			14,99	
3	5,27	4,48			10,51	
4	12,43	7,16			3,35	
5	12,75	0,33		Take 	3,02	

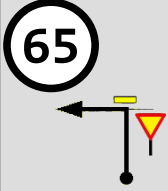



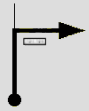




Section/ Leg	RS-13: Álfsstaðir		Distance (km)	Av speed (km/h)	Time (hh:mm)	Page 17
	2/4 RS-14: Urriðafoss - Stokkseyri					
#	TOTAL	PARTIAL	DIRECTION	INFORMATION	TO GO	
6	13,39	0,64			2,38	
7	15,65	2,25		Take   Cattle grid 	0,12	
8	15,77	0,12		Start of regularity beside large blue sign	0,00	







Section/ Leg	RS-14: Urriðafoss - Stokkseyri		Distance (km)	Av speed (km/h)	Time (hh:mm)	Page
	2/4		31,60	47	0:41	18
#	TOTAL	PARTIAL	DIRECTION	INFORMATION	TO GO	
1	0,00	0,00	   	 Start of regularity beside large blue sign Self start Remember to zero trip GPS: 63.93198, -20.66904	31,60	
2	0,13	0,13		Access to field	31,47	
3	0,61	0,48	 	 	30,99	
4	1,02	0,41	   	  MALBIK ENDAR Tarmac ends	30,58	







Section/ Leg		RS-14: Urriðafoss - Stokkseyri		Distance (km)	Av speed (km/h)	Time (hh:mm)	Page 19
2/4				31,60	47	0:41	
#	TOTAL	PARTIAL	DIRECTION	INFORMATION		TO GO	
5	1,49	0,47		Back of sign		30,11	
6	1,64	0,15		Access to field		29,96	
7	2,12	0,48		Cattle grid		29,49	
8	2,48	0,37		Track		29,12	
9	2,74	0,26		Access to field		28,86	
10	3,36	0,62		Access to field		28,24	







Section/ Leg	RS-14: Urriðafoss - Stokkseyri		Distance (km)	Av speed (km/h)	Time (hh:mm)	Page 20
2/4			31,60	47	0:41	
#	TOTAL	PARTIAL	DIRECTION	INFORMATION	TO GO	
11	3,92	0,55		<p>Cattle grid</p>	27,69	
12	4,12	0,20			27,49	
13	4,33	0,21			27,27	







Section/ Leg	RS-14: Urriðafoss - Stokkseyri		Distance (km)	Average speed (km/h)	Time (hh:mm)	Page 21
	2/4		31,60	47	0:41	
#	TOTAL	PARTIAL	DIRECTION	INFORMATION	TO GO	
14	4,73	0,40		Back of sign Back of sign	26,88	
15	5,24	0,51		Track	26,37	
16	5,51	0,28		Access to field	26,09	
17	5,93	0,42		Creek	25,67	
18	7,16	1,23			24,44	
19	7,28	0,12		 Tarmac starts	24,32	


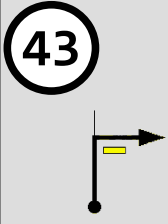





Section/ Leg	RS-14: Urriðafoss - Stokkseyri		Distance (km)	Av speed (km/h)	Time (hh:mm)	Page 22
2/4			31,60	47	0:41	
#	TOTAL	PARTIAL	DIRECTION	INFORMATION	TO GO	
20	7,44	0,16		Take 	24,16	
21	7,65	0,21			23,95	
22	7,84	0,19		Take 	23,76	
23	8,33	0,49		Gated track	23,27	
24	8,93	0,60			22,67	







Section/ Leg	RS-14: Urriðafoss - Stokkseyri		Distance (km)	Av speed (km/h)	Time (hh:mm)	Page 23
	2/4		31,60	47	0:41	
#	TOTAL	PARTIAL	DIRECTION	INFORMATION	TO GO	
25	9,21	0,28		Back of sign	22,39	
26	9,55	0,34		 Tarmac ends	22,05	
27	10,05	0,50		Access to field	21,55	
28	10,39	0,34		Sign: Skúfslækur	21,22	
29	10,78	0,40		Track to field	20,82	









Section/ Leg	RS-14: Urriðafoss - Stokkseyri		Distance (km)	Av speed (km/h)	Time (hh:mm)	Page 24
2/4			31,60	47	0:41	
#	TOTAL	PARTIAL	DIRECTION	INFORMATION	TO GO	
30	11,00	0,22		Track	20,60	
31	11,37	0,37		Gated access to field	20,23	
32	11,66	0,29		Sign on left: Mýrar Sign on right: Gafl	19,94	
33	11,93	0,27		Access to field	19,67	
34	12,16	0,23		Ruin of old building	19,44	
35	12,54	0,38		Access to field	19,07	




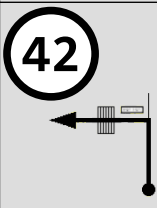


Section/ Leg	RS-14: Urriðafoss - Stokkseyri		Distance (km)	Av speed (km/h)	Time (hh:mm)	Page 25
2/4			31,60	47	0:41	
#	TOTAL	PARTIAL	DIRECTION	INFORMATION	TO GO	
36	12,84	0,31		Access to field	18,76	
37	13,08	0,24			18,52	
38	13,25	0,17		Back of sign	18,35	
39	13,57	0,32		White sign: Skógsnes	18,03	
40	14,01	0,44		Access to small pen	17,59	









Section/ Leg	RS-14: Urriðafoss - Stokkseyri		Distance (km)	Av speed (km/h)	Time (hh:mm)	Page 26
2/4			31,60	47	0:41	
#	TOTAL	PARTIAL	DIRECTION	INFORMATION	TO GO	
41	14,19	0,19		Tarmac starts	17,41	
42	14,67	0,47		Sign: Dverghamar	16,93	
43	14,93	0,26		Sign: Hamar	16,67	
44	15,22	0,29		Access to field	16,38	
45	15,60	0,38		Access to field	16,00	
46	15,87	0,27		Access to field	15,73	

Section/ Leg	RS-14: Urriðafoss - Stokkseyri		Distance (km)	Av speed (km/h)	Time (hh:mm)	Page 27
	2/4					
#	TOTAL	PARTIAL	DIRECTION	INFORMATION	TO GO	
47	16,37	0,50		Track	15,23	
48	16,70	0,33		Take  Tarmac ends	14,90	
49	16,89	0,19		Access to field	14,71	
50	17,17	0,28		Access to field	14,43	
51	17,52	0,35		Sign: Vallarhjáleiga	14,08	
52	17,75	0,23		Track	13,85	









Section/ Leg	RS-14: Urriðafoss - Stokkseyri		Distance (km)	Av speed (km/h)	Time (hh:mm)	Page 28
	2/4					
#	TOTAL	PARTIAL	DIRECTION	INFORMATION	TO GO	
53	18,27	0,52		Sign: Vorsabæjarholt	13,33	
54	18,47	0,20			13,14	
55	18,78	0,32		Sign: Vorsabæjarhóll Measurement taken at sign	12,82	
56	19,05	0,26		Back of sign twice	12,55	
57	19,57	0,52		Track	12,03	








Section/ Leg	RS-14: Urriðafoss - Stokkseyri		Distance (km)	Av speed (km/h)	Time (hh:mm)	Page 29
	2/4		31,60	47	0:41	
#	TOTAL	PARTIAL	DIRECTION	INFORMATION	TO GO	
58	19,88	0,31			11,72	
59	20,12	0,24		Sign: Sviðugarðar	11,48	
60	20,42	0,30			11,18	
61	20,69	0,27		Back of sign	10,91	
62	20,81	0,12		Track with white gate	10,79	
63	21,18	0,37		Sign: Seljatunga	10,42	






Section/ Leg	RS-14: Urriðafoss - Stokkseyri		Distance (km)	Av speed (km/h)	Time (hh:mm)	Page 30
2/4			31,60	47	0:41	
#	TOTAL	PARTIAL	DIRECTION	INFORMATION	TO GO	
64	21,45	0,27		Gated access to field	10,15	
65	21,99	0,54		Turn right Tarmac starts	9,61	
66	22,45	0,46		Access to field	9,15	
67	22,86	0,41		Take  Tarmac ends	8,74	
68	23,07	0,21		Gray box	8,53	





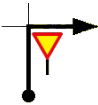



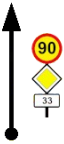

Section/ Leg	RS-14: Urriðafoss - Stokkseyri		Distance (km)	Av speed (km/h)	Time (hh:mm)	Page 31
	2/4					
#	TOTAL	PARTIAL	DIRECTION	INFORMATION	TO GO	
69	23,80	0,73		Signs: Akurholt Ljómatjörn	7,80	
70	24,29	0,49		Cattle grid and white sign	7,31	
71	25,15	0,86		Cattle grid with  sign on it  	6,45	
72	25,53	0,38		Track	6,07	
73	25,74	0,20		Cattle grid	5,86	

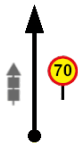

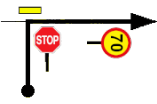


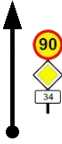




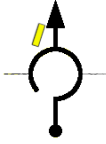

Section/ Leg	RS-14: Urriðafoss - Stokkseyri		Distance (km)	Average speed (km/h)	Time (hh:mm)	Page
2/4			31,60	47	0:41	32
#	TOTAL	PARTIAL	DIRECTION	INFORMATION	TO GO	
74	25,97	0,23			5,63	
75	26,29	0,33		Sign: Holt	5,31	
76	26,45	0,16		Sign: Breiðumýrarholt	5,15	
77	26,75	0,29		Cattle grid	4,86	



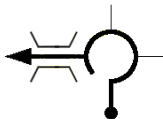
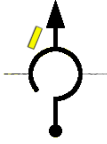

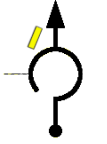



Section/ Leg	RS-14: Urriðafoss - Stokkseyri		Distance (km)	Av speed (km/h)	Time (hh:mm)	Page 33
	2/4					
#	TOTAL	PARTIAL	DIRECTION	INFORMATION	TO GO	
78	27,17	0,43			4,43	
79	27,46	0,29		Track	4,14	
80	27,85	0,38		Gated access to field	3,76	
81	27,97	0,13		Back of sign	3,63	
82	28,24	0,27		Track to house	3,36	
83	28,55	0,30			3,05	



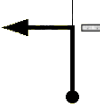

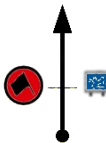

Section/ Leg	RS-14: Urriðafoss - Stokkseyri		Distance (km)	Average speed (km/h)	Time (hh:mm)	Page 34
2/4			31,60	47	0:41	
#	TOTAL	PARTIAL	DIRECTION	INFORMATION	TO GO	
84	28,69	0,15		Back of sign	2,91	
85	29,08	0,39		Cattle grid	2,52	
86	29,22	0,14			2,38	
87	29,50	0,28		Back of sign	2,10	
88	29,82	0,31		Access to field	1,78	
89	30,11	0,29		Access to field Gate with large gateposts	1,49	














Section/ Leg	RS-14: Urriðafoss - Stokkseyri		Distance (km)	Av speed (km/h)	Time (hh:mm)	Page 35
2/4			31,60	47	0:41	
#	TOTAL	PARTIAL	DIRECTION	INFORMATION	TO GO	
90	30,49	0,38		Metal gated access to field	1,11	
91	31,21	0,72		Tarmac begins	0,39	
92	31,60	0,39		 End of regularity beside sign:  Cattle grid Zero trip at the upcoming Children at play sign <div style="border: 1px solid black; padding: 2px; margin-top: 10px;"> GPS: 63.84381, -21.04968 </div> NOTE: The ramps in this town are really BAD, so please take care The speed limit is 50 km/h	0,00	







Section/ Leg	RS-14: Urriðafoss - Stokkeyri		Distance (km)	Av speed (km/h)	Time (hh:mm)	Page 36
2/4	RS-15: Torfastaðir - Hólmsheiði		22,94	42	0:46	
#	TOTAL	PARTIAL	DIRECTION	INFORMATION	TO GO	
1	0,00	0,00		 Zero the trip at sign	22,94	
2	0,39	0,39			22,55	
3	0,74	0,35		 Please note: There are nasty speed bumps on the road ahead going out of the town of Stokkeyri	22,20	
4	1,40	0,66			21,54	
5	2,03	0,64			20,91	



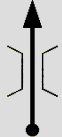




Section/ Leg	RS-14: Urriðafoss - Stokkseyri		Distance (km)	Av speed (km/h)	Time (hh:mm)	Page 37
	2/4	RS-15: Torfastaðir - Hólmsheiði	22,94	42	0:46	
#	TOTAL	PARTIAL	DIRECTION	INFORMATION	TO GO	
6	3,79	1,76		 and back of sign	19,15	
7	4,41	0,62		 Take 	18,53	
8	4,66	0,25		 	18,28	
9	11,78	7,12			11,16	
10	12,54	0,76		Take 2 nd exit Take 	10,40	







Section/ Leg	RS-14: Urriðafoss - Stokkseyri		Distance (km)	Average speed (km/h)	Time (hh:mm)	Page 38
2/4	RS-15: Torfastaðir - Hólmsheiði		22,94	42	0:46	
#	TOTAL	PARTIAL	DIRECTION	INFORMATION	TO GO	
11	13,25	0,71		Take 2 nd exit	9,69	
12	14,05	0,80		Take 2 nd exit	8,89	
13	14,57	0,52		Take 3 rd exit crossing suspension bridge	8,37	
14	15,90	1,33		Take 2 nd exit Take 	7,04	
15	16,79	0,89		Take 1 st exit Take 	6,16	
16	16,91	0,12			6,03	









Section/ Leg	RS-14: Urriðafoss - Stokkseyri		Distance (km)	Average speed (km/h)	Time (hh:mm)	Page 39
	2/4	RS-15: Torfastaðir - Hólmsheiði	22,94	42	0:46	
#	TOTAL	PARTIAL	DIRECTION	INFORMATION		TO GO
17	22,40	5,49				0,54
18	22,88	0,48		Take 		0,06
19	22,94	0,06		 Start of regularity beside large blue sign		0,00

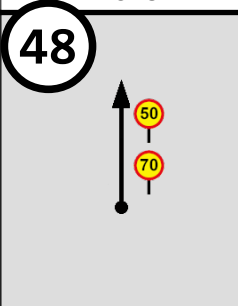

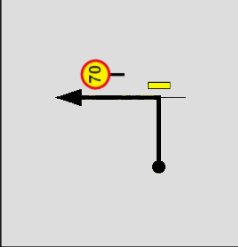


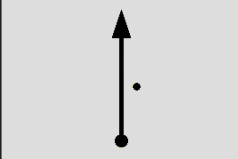
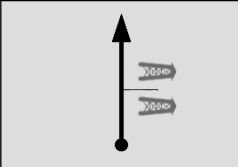
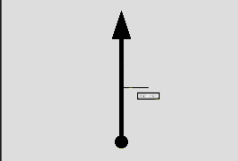
Section/ Leg	RS-15: Torfastaðir - Hólmsheiði		Distance (km)	Av speed (km/h)	Time (hh:mm)	Page 40
2/4			52,08	58	0:54	
#	TOTAL	PARTIAL	DIRECTION	INFORMATION	TO GO	
1	0,00	0,00	   	 Start of Regularity besides a large blue sign Self starting Remember to zero trip GPS: 64.00301, -20.97913	52,08	
2	0,41	0,41		Multicoloured pedestrian bridge	51,67	
3	0,76	0,35		Track	51,32	
4	1,29	0,53	 	 	50,79	
5	1,93	0,64	 	Track Back of large sign Cattle grid	50,16	



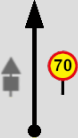

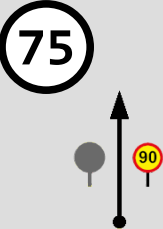





Section/ Leg	RS-15: Torfastaðir - Hólmsheiði		Distance (km)	Av speed (km/h)	Time (hh:mm)	Page 41
2/4			52,08	58	0:54	
#	TOTAL	PARTIAL	DIRECTION	INFORMATION	TO GO	
6	2,22	0,29		Back of sign	49,86	
7	3,23	1,02		Pump house	48,85	
8	3,59	0,35		Sign: Torfastaðir II	48,50	
9	3,86	0,27		Sign: Torfastaðir I 	48,22	
10	4,18	0,33			47,90	













Section/ Leg	RS-15: Torfastaðir - Hólmsheiði		Distance (km)	Av speed (km/h)	Time (hh:mm)	Page 42
2/4			52,08	58	0:54	
#	TOTAL	PARTIAL	DIRECTION	INFORMATION	TO GO	
11	4,40	0,22			47,68	
12	4,54	0,14			47,54	
13	4,85	0,32	 	Track to iron gate	47,23	
14	5,04	0,19		Back of sign	47,04	
15	5,53	0,49		Signs: Bildsfell Bildsbrún	46,55	

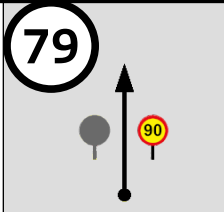

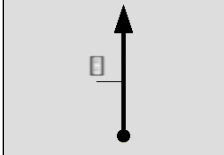
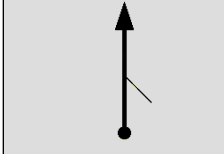
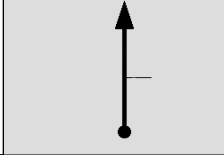


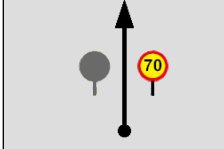

Section/ Leg	RS-15: Torfastaðir - Hólmsheiði		Distance (km)	Av speed (km/h)	Time (hh:mm)	Page 43
2/4			52,08	58	0:54	
#	TOTAL	PARTIAL	DIRECTION	INFORMATION	TO GO	
16	5,97	0,45		Plastic tub against the fence	46,11	
17	6,54	0,57		Entrance to quarry	45,54	
18	6,85	0,30		Track to iron gates	45,24	
19	7,53	0,69		Sign: Hlíð	44,55	
20	8,17	0,63		Access to field	43,91	
21	8,44	0,27		Fence pole with stay	43,64	





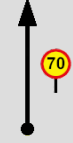

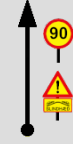



Section/ Leg	RS-15: Torfastaðir - Hólmsheiði		Distance (km)	Av speed (km/h)	Time (hh:mm)	Page 44
2/4			52,08	58	0:54	
#	TOTAL	PARTIAL	DIRECTION	INFORMATION	TO GO	
22	10,07	1,62			42,01	
23	10,44	0,38		Back of sign	41,64	
24	10,87	0,43		Track	41,21	
25	11,02	0,15		Sign: Úlfjótsskáli	41,06	
26	11,17	0,14			40,92	
27	11,54	0,38		Back of sign	40,54	








Section/ Leg	RS-15: Torfastaðir - Hólmsheiði		Distance (km)	Av speed (km/h)	Time (hh:mm)	Page 45
2/4			52,08	58	0:54	
#	TOTAL	PARTIAL	DIRECTION	INFORMATION	TO GO	
28	11,72	0,18			40,36	
29	12,02	0,30		Take  	40,06	
30	12,44	0,41		Sign: Fossá	39,64	
31	12,74	0,30		Entry to the scouts camping ground with large timber towers and a banner between them with text <i>ÚTLÍFSMIÐSTÖÐ SKÁTA ÚLFJÓTSVATNI</i>	39,34	
32	13,38	0,64		Sign: Úlfjótsvatn	38,70	







Section/ Leg	RS-15: Torfastaðir - Hólmsheiði		Distance (km)	Av speed (km/h)	Time (hh:mm)	Page 46
2/4			52,08	58	0:54	
#	TOTAL	PARTIAL	DIRECTION	INFORMATION	TO GO	
33	13,68	0,29			38,40	
34	14,01	0,34		 and back of sign	38,07	
35	14,18	0,17		 and back of sign	37,90	
36	14,67	0,49		Cattle grid	37,41	
37	15,16	0,48			36,93	
38	15,49	0,34		Access to field	36,59	




















Section/ Leg	RS-15: Torfastaðir - Hólmsheiði		Distance (km)	Av speed (km/h)	Time (hh:mm)	Page 47
2/4			52,08	58	0:54	
#	TOTAL	PARTIAL	DIRECTION	INFORMATION	TO GO	
39	15,77	0,27	 ↑ 	  EINBREID BRÚ 500 m	36,31	
40	15,92	0,16	↑ 		36,16	
41	16,13	0,36	↑  	Sign: Villingavatn 	35,95	
42	16,29	0,16	↑ 	Single width bridge	35,79	
43	16,46	0,17	↑ 	 and back of sign	35,62	









Section/ Leg	RS-15: Torfastaðir - Hólmsheiði		Distance (km)	Av speed (km/h)	Time (hh:mm)	Page 48
2/4			52,08	58	0:54	
#	TOTAL	PARTIAL	DIRECTION	INFORMATION	TO GO	
44	16,66	0,21			35,42	
45	16,95	0,29		Track Big white sign	35,13	
46	17,32	0,37		Track to iron gate	34,76	
47	17,95	0,63		Track to iron gate	34,13	
48	18,19	0,24			33,89	
49	18,34	0,15			33,74	














Section/ Leg	RS-15: Torfastaðir - Hólmsheiði		Distance (km)	Av speed (km/h)	Time (hh:mm)	Page 49
2/4			52,08	58	0:54	
#	TOTAL	PARTIAL	DIRECTION	INFORMATION	TO GO	
50	18,50	0,16			33,58	
51	18,70	0,21		Single width bridge	33,38	
52	18,88	0,17	 		33,20	
53	19,00	0,12		 	33,09	
54	19,23	0,24		Back of sign	32,85	









Section/ Leg	RS-15: Torfastaðir - Hólmsheiði		Distance (km)	Av speed (km/h)	Time (hh:mm)	Page 50
2/4			52,08	58	0:54	
#	TOTAL	PARTIAL	DIRECTION	INFORMATION	TO GO	
55	19,48	0,25		Track	32,60	
56	19,87	0,39			32,21	
57	20,10	0,23		Track between armcos	31,98	
58	20,66	0,56		Back of sign	31,42	
59	20,93	0,27		Access to lake	31,15	
60	21,33	0,40		Sign: Hraunhöfn	30,75	



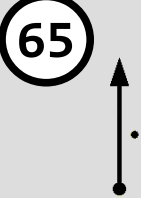





Section/ Leg	RS-15: Torfastaðir - Hólmsheiði		Distance (km)	Av speed (km/h)	Time (hh:mm)	Page 51
2/4			52,08	58	0:54	
#	TOTAL	PARTIAL	DIRECTION	INFORMATION	TO GO	
61	22,96	1,63		Track	29,12	
62	23,36	0,40		Track	28,72	
63	23,88	0,52		Track	28,20	
64	24,24	0,37		Track	27,84	
65	24,53	0,28		Road to the Nesjavellir power station and Ion Hotel	27,55	
66	24,75	0,22		Back of sign	27,34	










Section/ Leg	RS-15: Torfastaðir - Hólmsheiði		Distance (km)	Av speed (km/h)	Time (hh:mm)	Page 52
2/4			52,08	58	0:54	
#	TOTAL	PARTIAL	DIRECTION	INFORMATION	TO GO	
67	25,11	0,37	   	  	26,97	
68	25,75	0,63	 	<p>Take</p>    	26,33	
69	26,48	0,73	  	 	25,60	
70	26,76	0,27		End of armco on both sides	25,32	

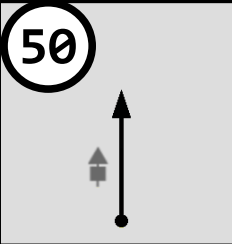
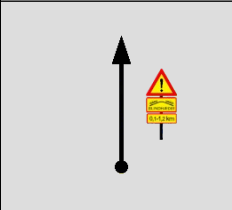

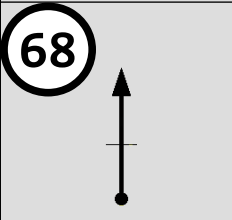
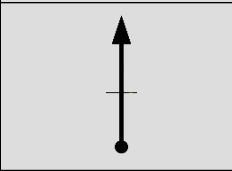
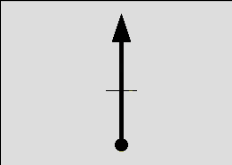
Section/ Leg	RS-15: Torfastaðir - Hólmsheiði		Distance (km)	Av speed (km/h)	Time (hh:mm)	Page 53
2/4			52,08	58	0:54	
#	TOTAL	PARTIAL	DIRECTION	INFORMATION	TO GO	
71	27,23	0,47		Back of sign	24,85	
72	27,46	0,24			24,62	
73	27,90	0,43			24,18	
74	28,08	0,18		Large pipe goes under road followed by access to viewing platform on left	24,00	
75	28,30	0,22		Access to boreholes and inner viewing platform	23,78	
76	28,82	0,52		Start of armco	23,26	









Section/ Leg	RS-15: Torfastaðir - Hólmsheiði		Distance (km)	Av speed (km/h)	Time (hh:mm)	Page 54
2/4			52,08	58	0:54	
#	TOTAL	PARTIAL	DIRECTION	INFORMATION	TO GO	
77	29,13	0,31	 	 	22,95	
78	29,38	0,25		Back of sign	22,70	
79	29,81	0,43			22,27	
80	30,18	0,37		  	21,90	
81	30,47	0,29	 	Back of sign	21,61	




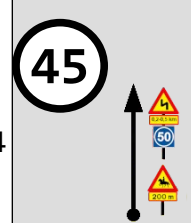



Section/ Leg	RS-15: Torfastaðir - Hólmsheiði		Distance (km)	Av speed (km/h)	Time (hh:mm)	Page 55
2/4			52,08	58	0:54	
#	TOTAL	PARTIAL	DIRECTION	INFORMATION	TO GO	
82	30,78	0,31			21,30	
83	31,23	0,45		Pipe comes out of the ground on the left	20,85	
84	31,62	0,39		Back of sign	20,46	
85	31,95	0,33		Manhole marked with yellow sticks	20,14	
86	32,54	0,59		Track	19,54	
87	32,90	0,36			19,18	











Section/ Leg	RS-15: Torfastaðir - Hólmsheiði		Distance (km)	Av speed (km/h)	Time (hh:mm)	Page 56
2/4			52,08	58	0:54	
#	TOTAL	PARTIAL	DIRECTION	INFORMATION	TO GO	
88	33,52	0,62			18,56	
89	34,26	0,74		Access over pipe	17,82	
90	35,89	1,63		Container with graffiti on and a pipe coming out towards road	16,19	
91	36,41	0,52			15,67	
92	37,53	1,12		Back of sign	14,55	
93	38,05	0,52		Access over pipe	14,03	




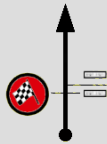

Section/ Leg	RS-15: Torfastaðir - Hólmsheiði		Distance (km)	Av speed (km/h)	Time (hh:mm)	Page 57
2/4			52,08	58	0:54	
#	TOTAL	PARTIAL	DIRECTION	INFORMATION	TO GO	
94	38,75	0,70			13,33	
95	39,04	0,30		Back of sign	13,04	
96	39,61	0,56		Back of sign	12,47	
97	40,17	0,56			11,91	
98	40,61	0,45		Back of sign	11,47	
99	40,90	0,29			11,18	

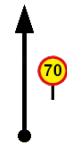







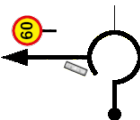


Section/ Leg	RS-15: Torfastaðir - Hólmsheiði		Distance (km)	Av speed (km/h)	Time (hh:mm)	Page 58
2/4			52,08	58	0:54	
#	TOTAL	PARTIAL	DIRECTION	INFORMATION	TO GO	
100	41,26	0,36		Back of sign	10,82	
101	42,07	0,82			10,01	
102	42,74	0,67		Access over pipe	9,34	
103	43,58	0,84		Access over pipe	8,50	
104	44,06	0,48		Access over pipe	8,03	

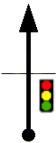
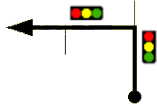
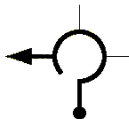



Section/ Leg	RS-15: Torfastaðir - Hólmsheiði		Distance (km)	Av speed (km/h)	Time (hh:mm)	Page 59
2/4			52,08	58	0:54	
#	TOTAL	PARTIAL	DIRECTION	INFORMATION	TO GO	
105	44,66	0,61		Track	7,42	
106	45,09	0,43		Cattle grid	6,99	
107	45,30	0,21		Back of sign	6,78	
108	45,91	0,60			6,18	
109	46,18	0,27			5,90	
110	46,55	0,37		Back of sign	5,53	

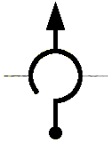
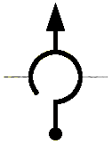
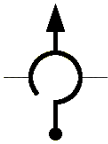
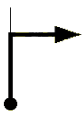
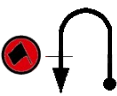

Section/ Leg	RS-15: Torfastaðir - Hólmsheiði		Distance (km)	Av speed (km/h)	Time (hh:mm)	Page 60
2/4			52,08	58	0:54	
#	TOTAL	PARTIAL	DIRECTION	INFORMATION	TO GO	
111	46,84	0,29			5,24	
112	47,29	0,44		Back of sign	4,79	
113	47,43	0,14			4,65	
114	47,70	0,27		Track	4,38	
115	48,44	0,74		Ignore road	3,64	


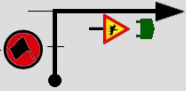






Section/ Leg	RS-15: Torfastaðir - Hólmsheiði		Distance (km)	Average speed (km/h)	Time (hh:mm)	Page 61
2/4			52,08	58	0:54	
#	TOTAL	PARTIAL	DIRECTION	INFORMATION	TO GO	
116	48,59	0,15	 		3,49	
117	49,24	0,65		Track with iron gate	2,85	
118	49,53	0,30		 	2,55	
119	49,85	0,32		 Last chevron in bend on the right	2,23	
120	50,11	0,26		Back of sign	1,97	













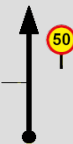

Section/ Leg	RS-15: Torfastaðir - Hólmsheiði		Distance (km)	Av speed (km/h)	Time (hh:mm)	Page 62
2/4			52,08	58	0:54	
#	TOTAL	PARTIAL	DIRECTION	INFORMATION	TO GO	
121	51,40	1,29		Ignore road	0,68	
122	51,62	0,22		Track	0,46	
123	51,97	0,34		Access road	0,11	
124	52,08	0,12		 End of Regularity Measurement taken at sign Hólmsheiðarvegur Zero trip at next 70km/h sign GPS: 64.09769, -21.69733	0,00	



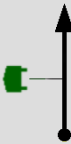



Section/ Leg	RS-15: Torfastaðir - Hólmsheiði		Distance (km)	Av speed (km/h)	Time (hh:mm)	Page 63
	2/4 RS-16: Rjúpnahæð - Hamranes					
#	TOTAL	PARTIAL	DIRECTION	INFORMATION	TO GO	
1	0,00	0,00		 Zero trip	8,91	
2	0,28	0,28		Take 	8,63	
3	1,81	1,53			7,10	
4	2,83	1,03		Take 2 nd exit Take 	6,08	
5	3,65	0,82		Take 2 nd exit Take  	5,26	

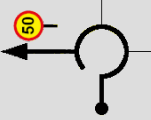





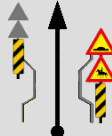




Section/ Leg	RS-15: Torfastaðir - Hólmsheiði	Distance (km)	Av speed (km/h)	Time (hh:mm)	Page 64
2/4	RS-16: Rjúpnahæð - Hamranes	8,91	26	0:21	
#	TOTAL	PARTIAL	DIRECTION	INFORMATION	TO GO
6	4,19	0,54			4,72
7	5,58	1,39		Take Vatnsendahvarf After the junction the speed limit is 50km/h	3,33
8	6,10	0,52		Take 3 rd exit	2,81
9	6,40	0,30		Take 2 nd exit	2,51
10	6,94	0,54		Take 2 nd exit	1,97
11	7,41	0,47		Take 2 nd exit	1,50





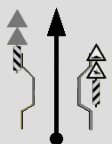




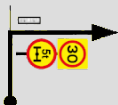


Section/ Leg	RS-15: Torfastaðir - Hólmsheiði	Distance (km)	Av speed (km/h)	Time (hh:mm)	Page 65
2/4	RS-16: Rjúpnahæð - Hamranes	8,91	26	0:21	
#	TOTAL	PARTIAL	DIRECTION	INFORMATION	TO GO
12	7,63	0,22		Take 2 nd exit	1,29
13	7,89	0,26		Take 2 nd exit	1,02
14	8,13	0,25		Take 2 nd exit	0,78
15	8,81	0,68		Turn into gravel road	0,10
15	8,91	0,09		 Turn around so you are facing towards the main road Regularity starts where the gravel track joins main road	0,68

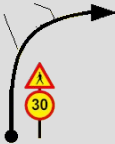





Section/ Leg	RS-16: Rjúpnahæð - Hamranes		Distance (km)	Av speed (km/h)	Time (hh:mm)	Page
2/2			11,73	42	0:18	66
#	TOTAL	PARTIAL	DIRECTION	INFORMATION	TO GO	
1	0,000	0,00	 	 Start of Regularity at exit of gravel track Self start Remember to zero trip <div style="border: 1px solid gray; padding: 2px; margin-top: 5px;"> GPS: 64.08071, -21.84611 </div>  Big green sign	11,73	
2	0,402	0,40	 	Green sign	11,33	
3	0,923	0,52		Track	10,81	
4	1,321	0,40		Access to parking	10,41	




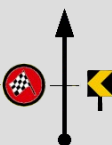


Section/ Leg	RS-16: Rjúpnahæð - Hamranes		Distance (km)	Av speed (km/h)	Time (hh:mm)	Page	
	#	TOTAL	PARTIAL	DIRECTION	INFORMATION	TO GO	
2/2				11,73	42	0:18	67
5	1,910	0,59		 Keep left, you have right of way	9,82		
6	2,111	0,20	  	 	9,62		
7	2,454	0,34		Back of sign	9,28		
8	2,833	0,38		Access to car park on right. Bridal path on left	8,90		
9	3,150	0,32		 	8,58		
10	3,470	0,32		Ignore road 	8,26		

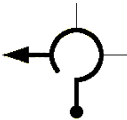


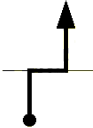



Section/ Leg	RS-16: Rjúpnahæð - Hamranes		Distance (km)	Av speed (km/h)	Time (hh:mm)	Page
2/2			11,73	42	0:18	68
#	TOTAL	PARTIAL	DIRECTION	INFORMATION	TO GO	
11	3,654	0,18		Ignore track	8,08	
12	3,948	0,29		Ignore track	7,78	
13	4,960	1,01		Access to parking area with green sign at end which reads: Skógræktarfélag Garðabæjar	6,77	
14	5,303	0,34		Access to field	6,43	
15	5,777	0,47			5,95	




Section/ Leg	RS-16: Rjúpnahæð - Hamranes		Distance (km)	Av speed (km/h)	Time (hh:mm)	Page
			11,73	42	0:18	69
#	TOTAL	PARTIAL	DIRECTION	INFORMATION	TO GO	
16	6,341	0,56		Take 3 rd exit 	5,39	
17	6,798	0,46		   Road narrows over ramp, which is a bridal path	4,93	
18	6,920	0,12		   Road narrows over ramp, which is a bridal path	4,81	
19	7,137	0,22		Green sign	4,59	

Section/ Leg	RS-16: Rjúpnahæð - Hamranes		Distance (km)	Average speed (km/h)	Time (hh:mm)	Page
2/2			11,73	42	0:18	70
#	TOTAL	PARTIAL	DIRECTION	INFORMATION	TO GO	
20	7,575	0,44		   Road narrows over ramp, which is a bridal path	4,16	
21	7,771	0,20		   Road narrows over ramp, which is a bridal path	3,96	
22	7,945	0,17	 	Signs: Vatnshlíð Hvaleyrrahlíð Right:   Tarmac end	3,79	

Section/ Leg	RS-16: Rjúpnahæð - Hamranes		Distance (km)	Av speed (km/h)	Time (hh:mm)	Page
	2/2		11,73	42	0:18	71
#	TOTAL	PARTIAL	DIRECTION	INFORMATION	TO GO	
23	8,405	0,46		Car park on the left in bend 	3,33	
24	8,751	0,35		Access to lake and a small jetty	2,98	
25	9,235	0,48		Tarmac starts just after junction	2,50	
26	9,546	0,31		Green sign	2,18	
27	10,661	1,12		Track with large sign at entrance	1,07	

Section/ Leg	RS-16: Rjúpnahæð - Hamranes		Distance (km)	Av speed (km/h)	Time (hh:mm)	Page
2/2			11,73	42	0:18	72
#	TOTAL	PARTIAL	DIRECTION	INFORMATION	TO GO	
28	10,916	0,26		Track	0,81	
29	11,364	0,45			0,37	
30	11,733	0,37		 End of Regularity at first chevron in bend  Continue to the roundabout and reset trip GPS: 64.03985, -21.97725	0,00	

Section/ Leg	RS-8: Rjúpnahæð / Hamranes		Distance (km)	Av speed (km/h)	Time (hh:mm)	Page 73
	2/2	TC-4: Parc Fermé at end of Competition	11,90	65	0:11	
#	TOTAL	PARTIAL	DIRECTION	INFORMATION	TO GO	
1	0,00	0,00		Zero trip at entry to roundabout Take 3 rd exit	11,90	
2	0,25	0,25		Take 2 nd exit Take 	11,65	
3	0,40	0,40		Take Dofrahella and then Álfhella	11,50	
4	0,87	0,47		Ignore Drangahella	11,03	
5	1,14	0,27		Ignore Gjáhella	10,76	
6	1,41	0,27		Yellow sliding gate	10,49	

Section/ Leg	RS-8: Rjúpnahæð / Hamranes		Distance (km)	Av speed (km/h)	Time (hh:mm)	Page 74
2/2	TC-4: Parc Fermé at end of Competition		11,90	65	0:11	
#	TOTAL	PARTIAL	DIRECTION	INFORMATION	TO GO	
7	2,33	0,92		Keep right	9,57	
8	2,45	0,12		 TC-8 Congratulations! You've done it !! Please park the car in Parc Fermé imarshals' instructions There is coffee and cookies in the clubhouse on the other side of the drag strip	9,45	



K

O